

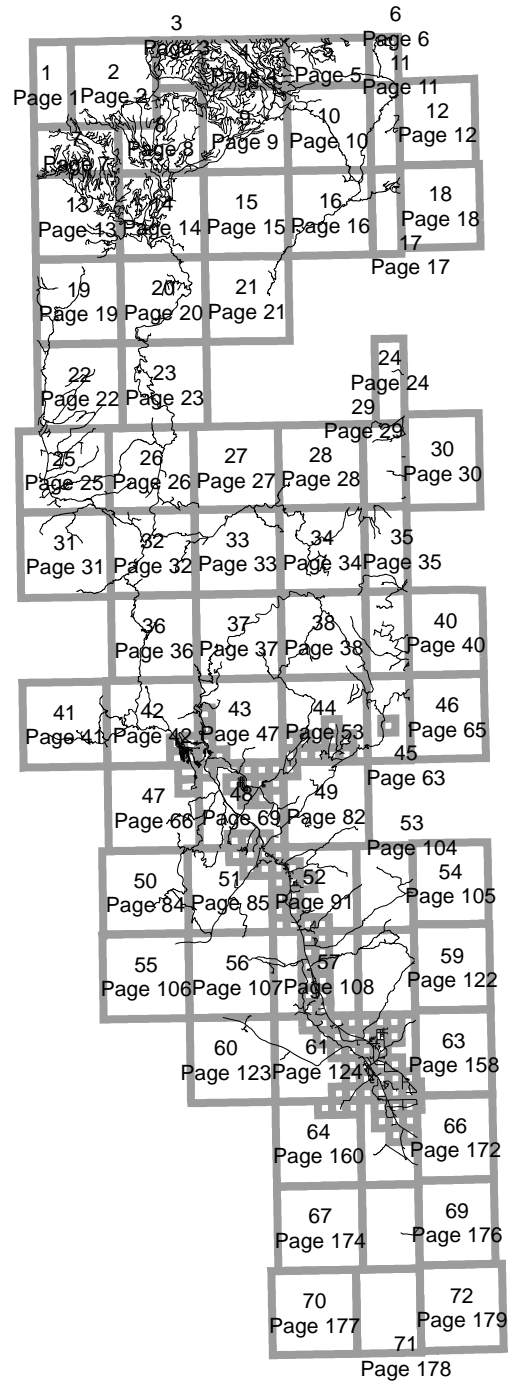
Greenlee





 **911 MapBook™**
MAPBOOK PRODUCTION SYSTEM

CONTACT ONE
Reducing Response Times

PRODUCED USING
 **MapSAG.**



Main Grid Index

-  Roads
-  MainGrid1

Greenlee

Grid 1

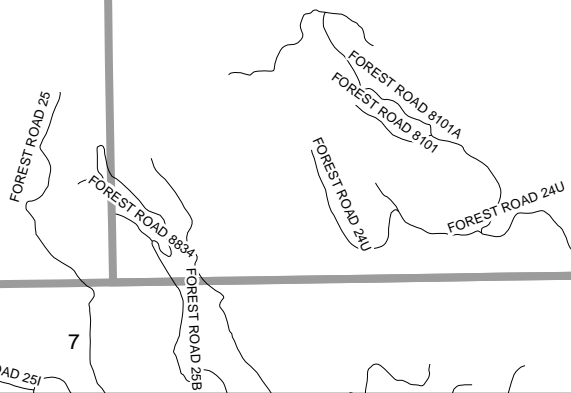
Page 1

K

1:55,190

Created 4/17/2012
2012, Intrado

2



7



Greenlee


Grid 2

Page 2

K

1:55,750

Created 4/17/2012
2012, Intrado



Greenlee

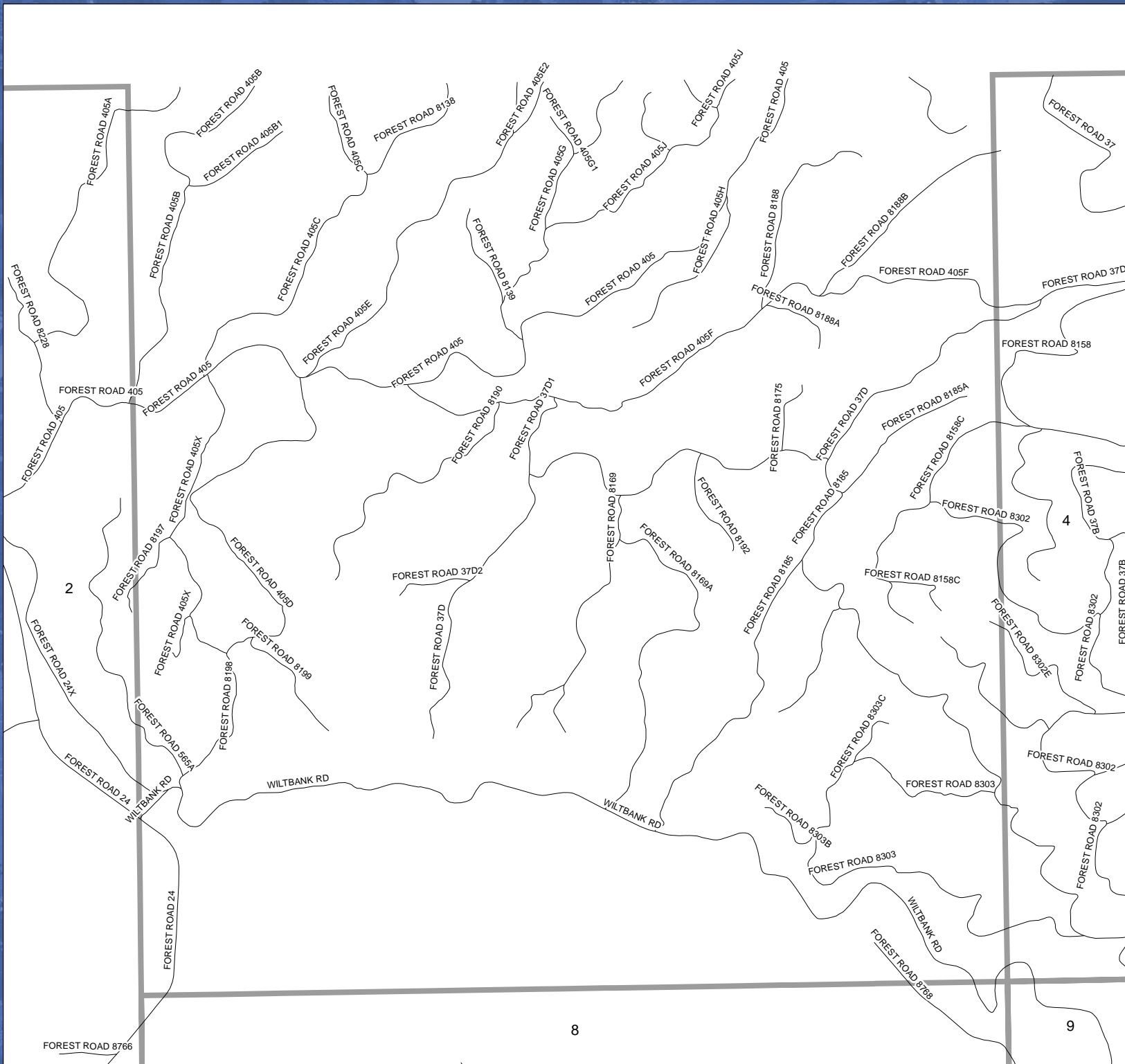
Grid 3

Page 3

K

1:31,421

Created 4/17/2012
2012, Intrado



Greenlee

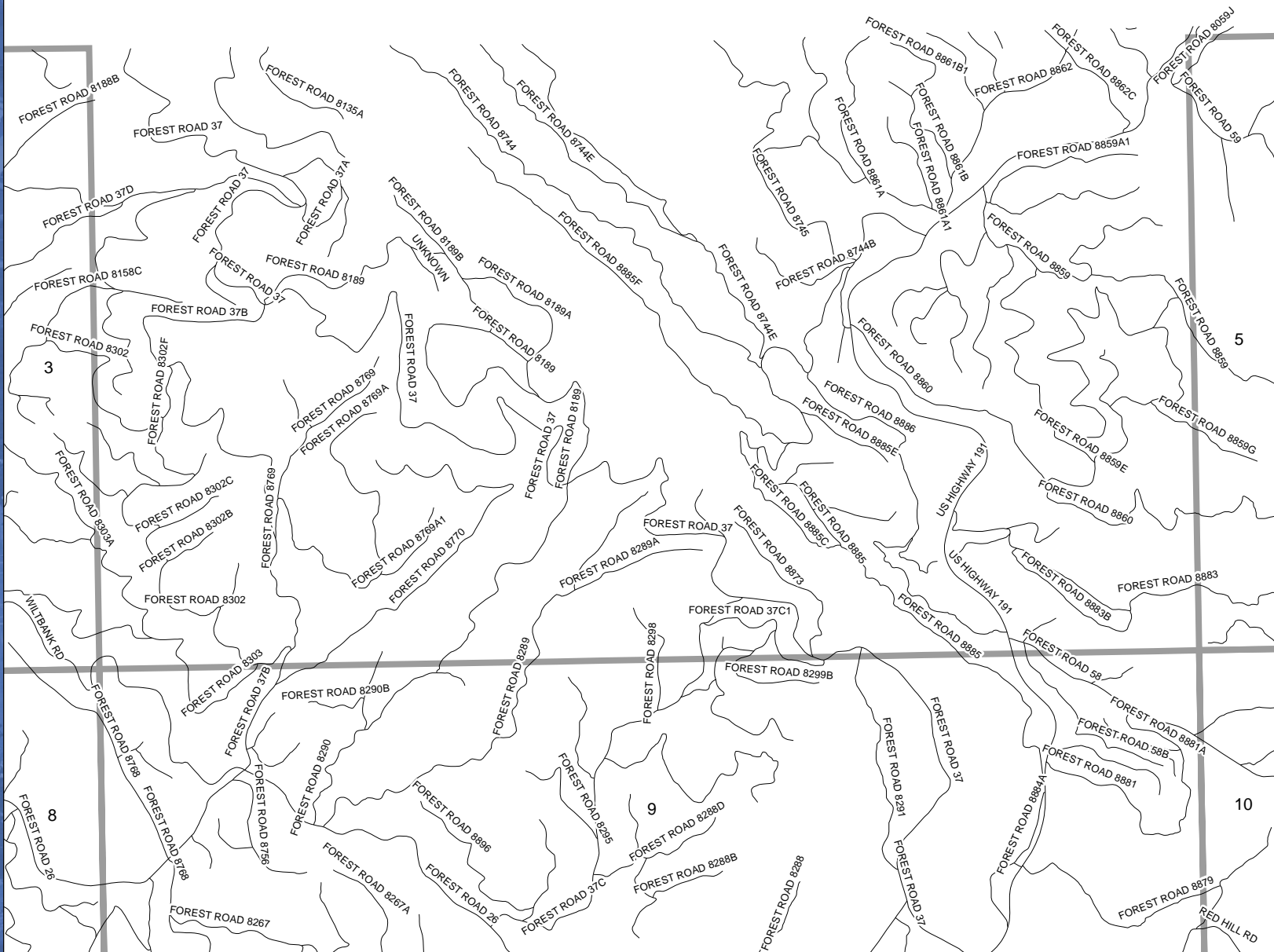
Grid 4

Page 4

K

1:52,057

Created 4/17/2012
2012, Intrado



Greenlee

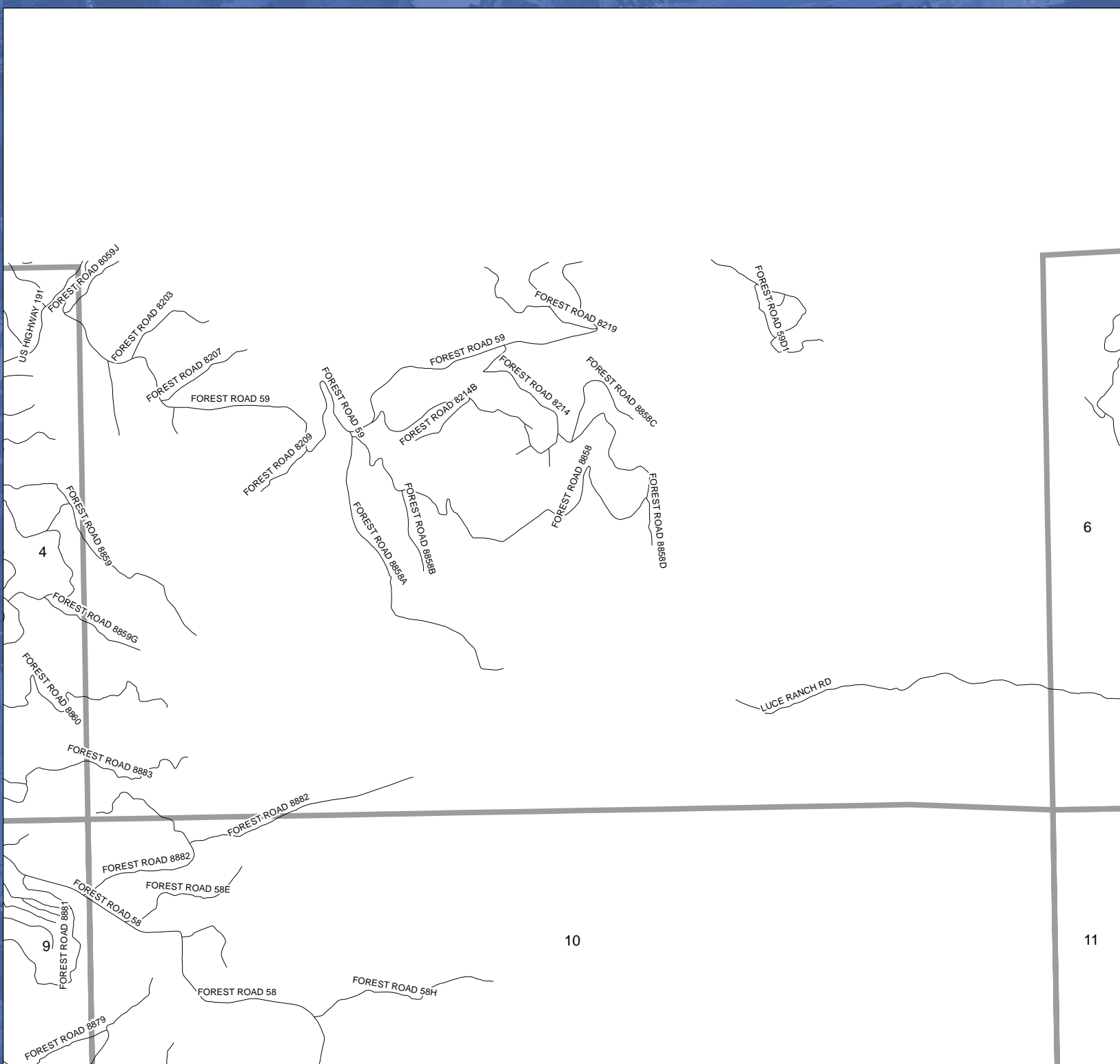
Grid 5

Page 5

K

1:51,024

Created 4/17/2012
2012, Intrado



6

11



Greenlee

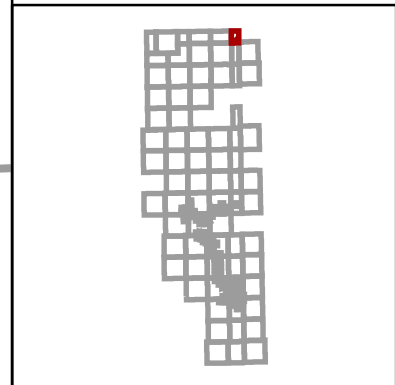
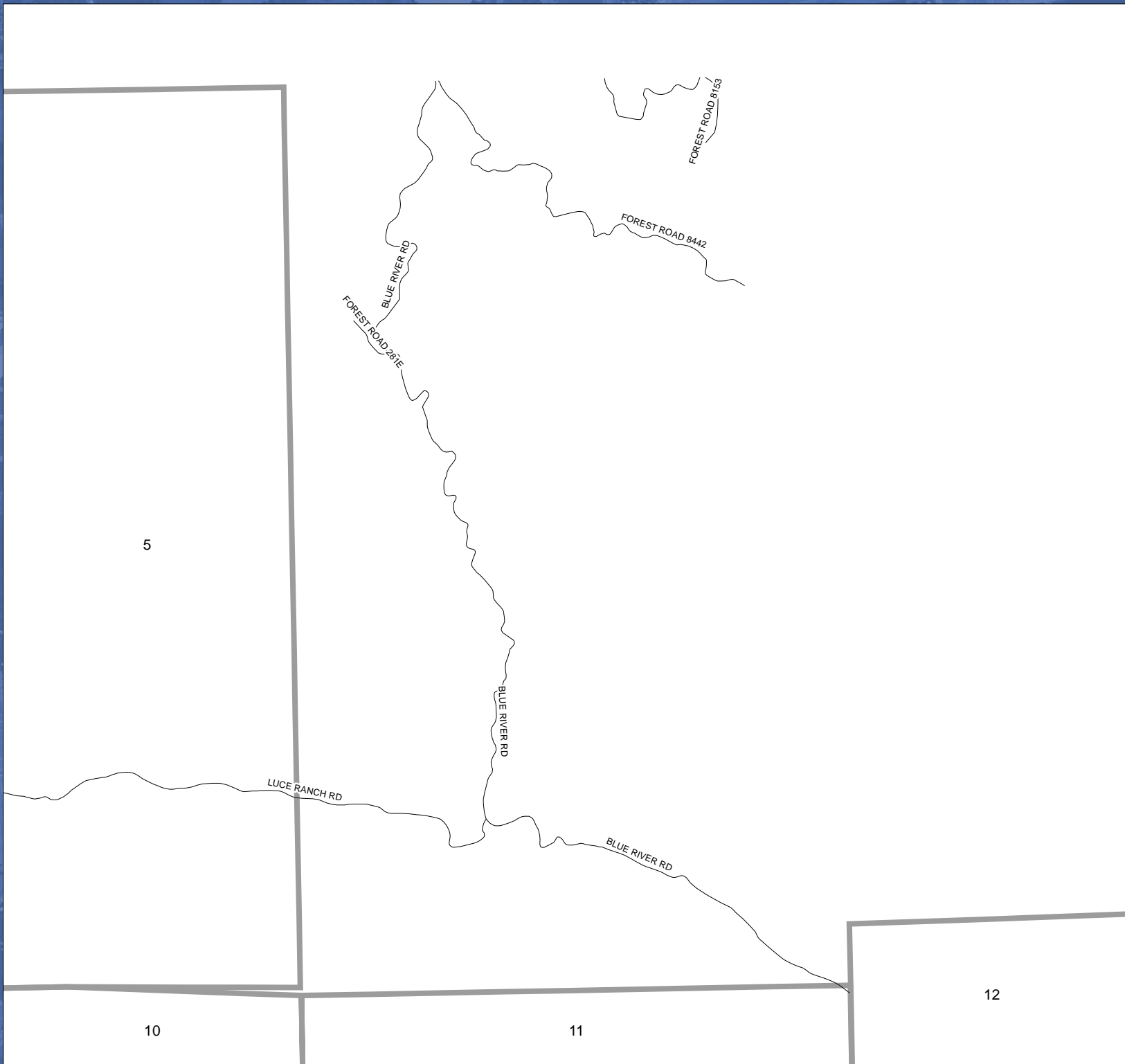
Grid 6

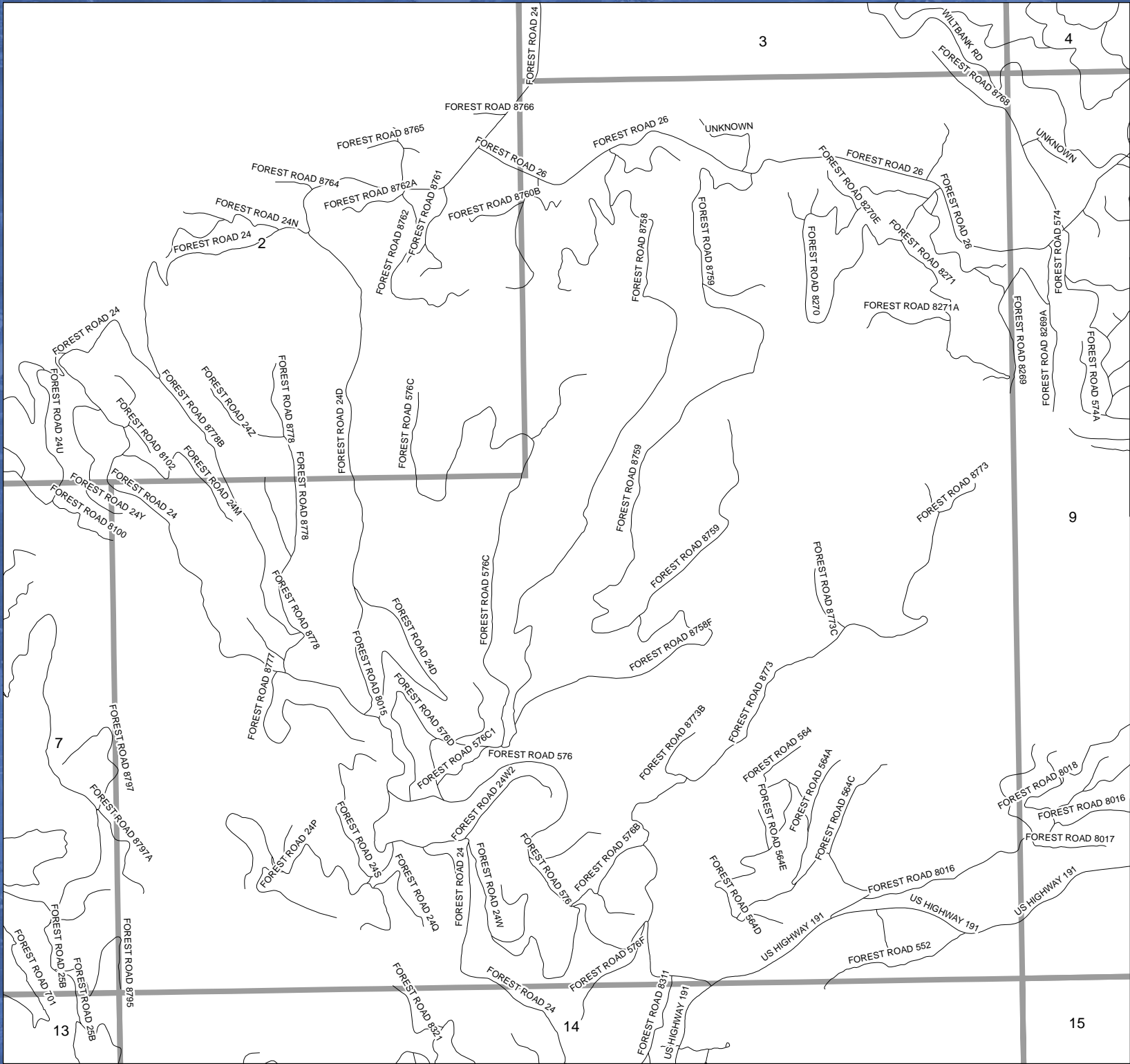
Page 6

K

1:31,352

Created 4/17/2012
2012, Intrado





Greenlee

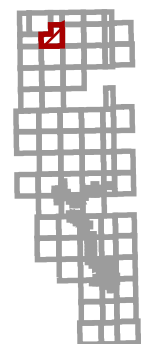
Grid 8

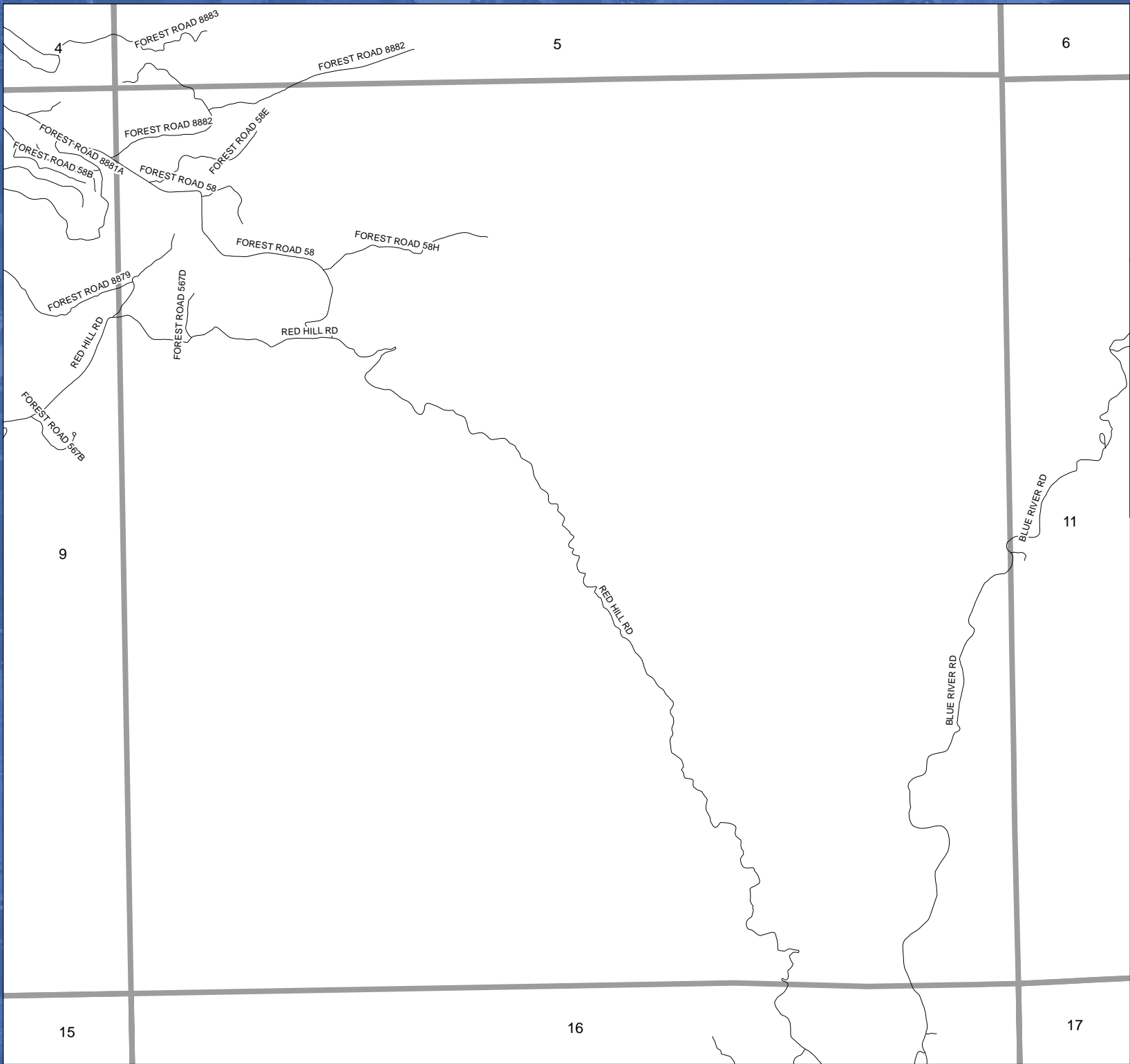
Page 8

K

1:55,717

Created 4/17/2012
2012, Intrado





Greenlee

Grid 10

Page 10

K

1:55,665

Created 4/17/2012
2012, Intrado



5

6

BLUE RIVER RD

Greenlee

Grid 11

Page 11

K

1:55,119

Created 4/17/2012
2012, Intrado

10

FOREST ROAD 14G

FOREST ROAD 14A

FOREST ROAD 14J

FOREST ROAD 14A

12

RED HILL RD

BLUE RIVER RD

BLUE RIVER RD

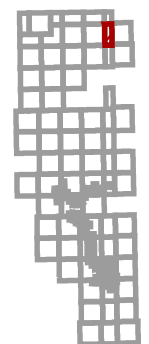
BLUE RIVER RD

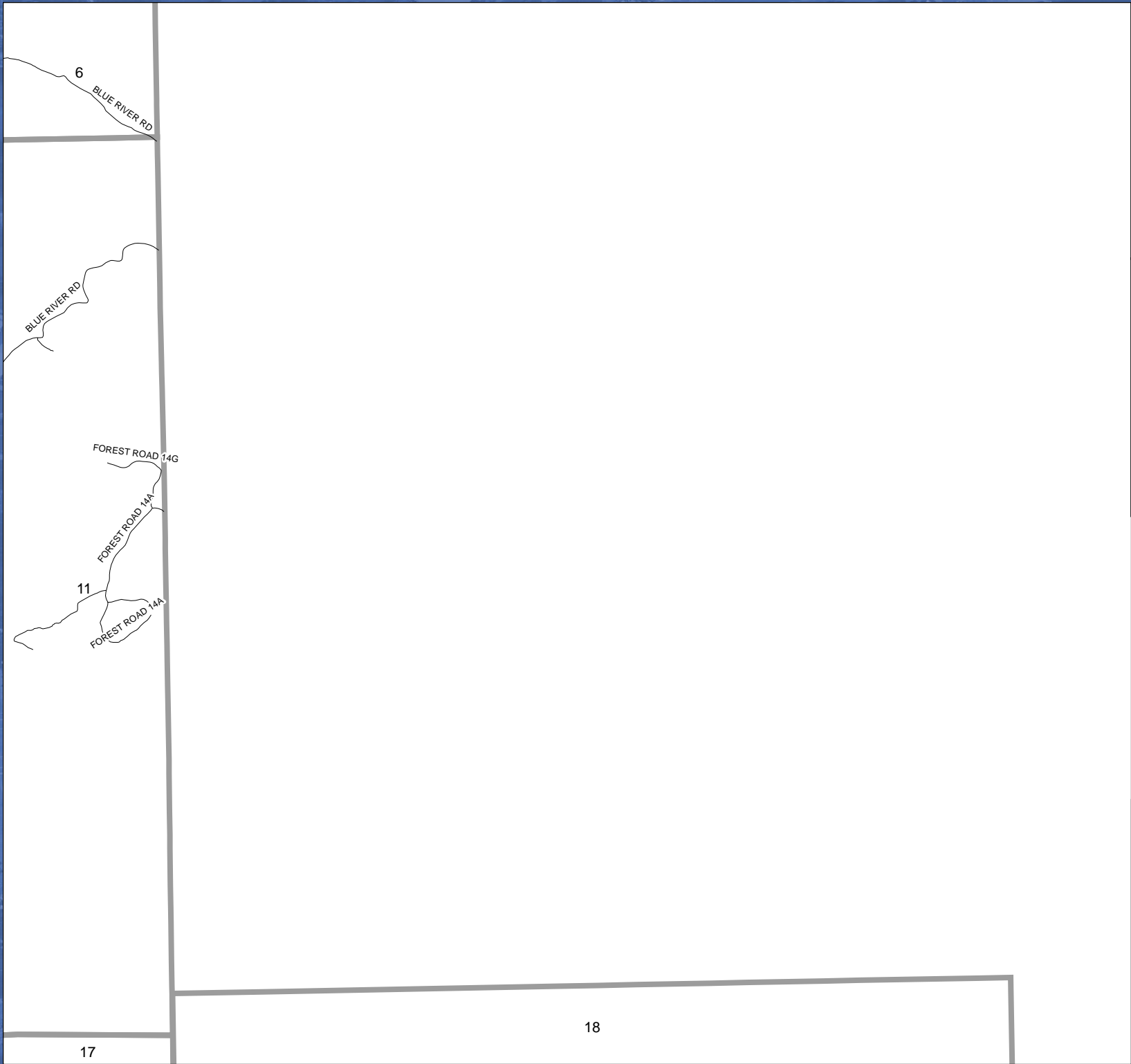
BLUE RIVER RD

16

17

18





Greenlee

Grid 12

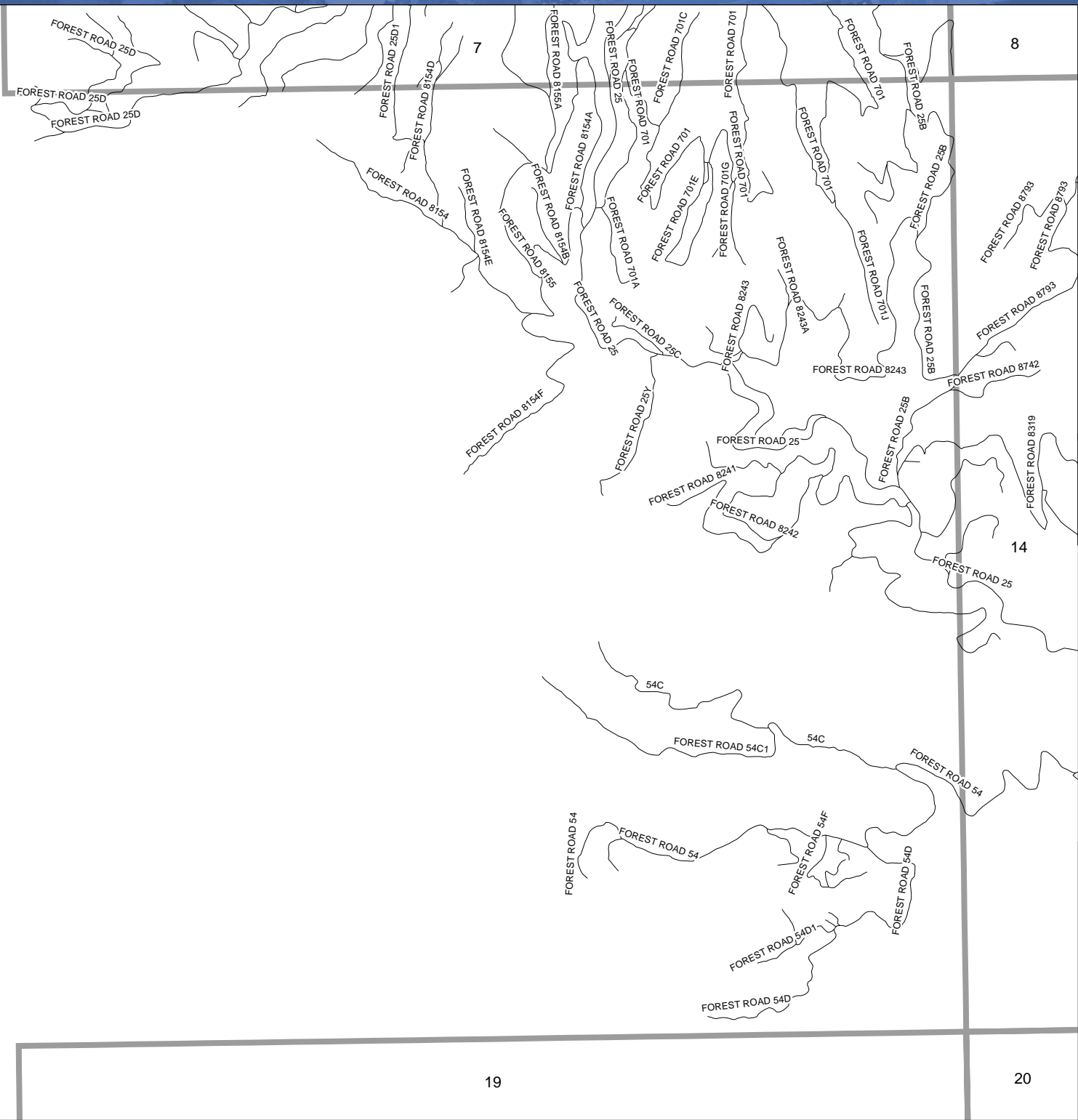
Page 12

K

1:56,069

Created 4/17/2012
2012, Intrado





Greenlee

Grid 13

Page 13

K

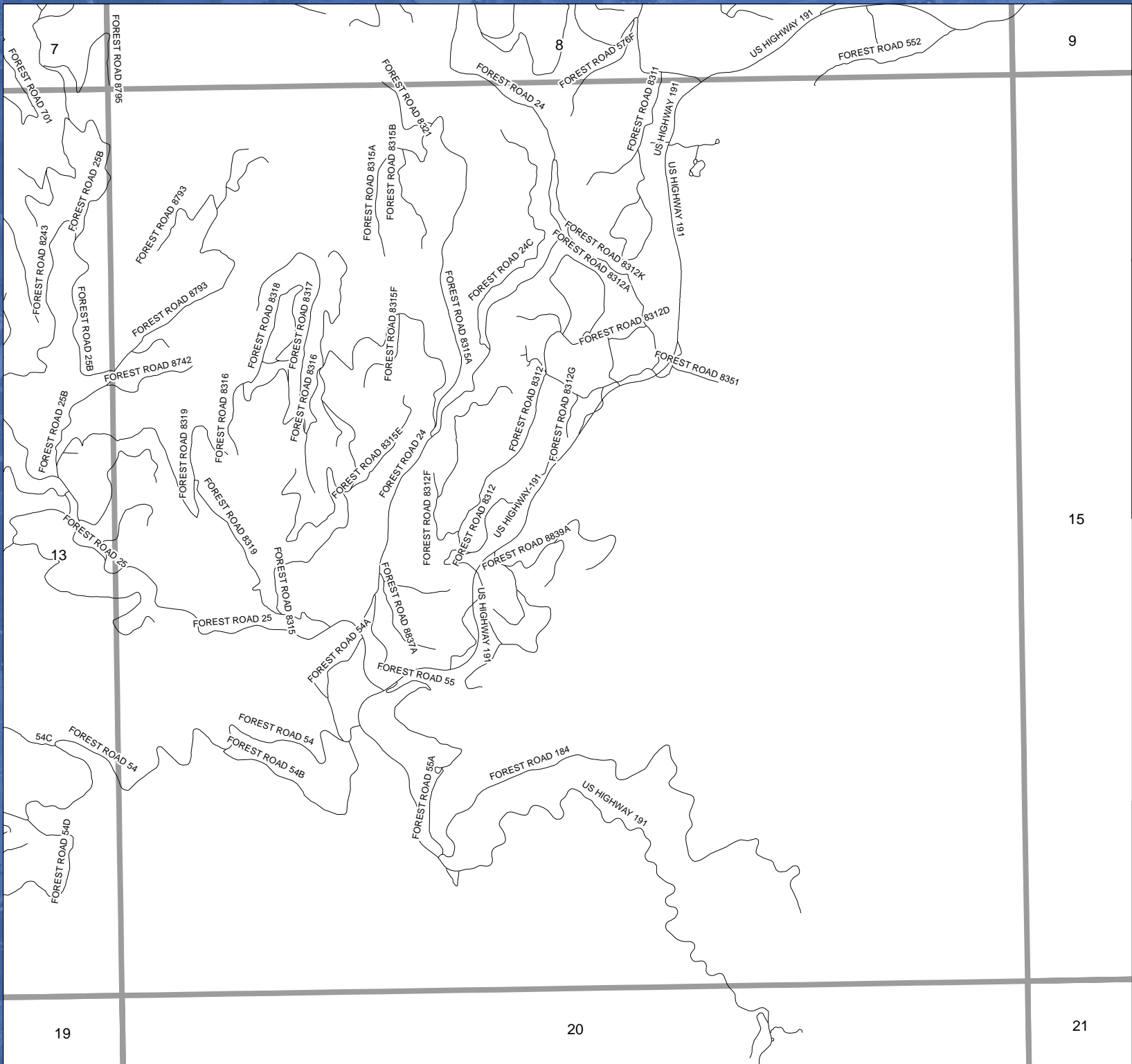
1:55,655

Created 4/17/2012
2012, Intrado



19

20



Greenlee

Grid 14

Page 14

K

1:55,715

Created 4/17/2012
2012, Intrado

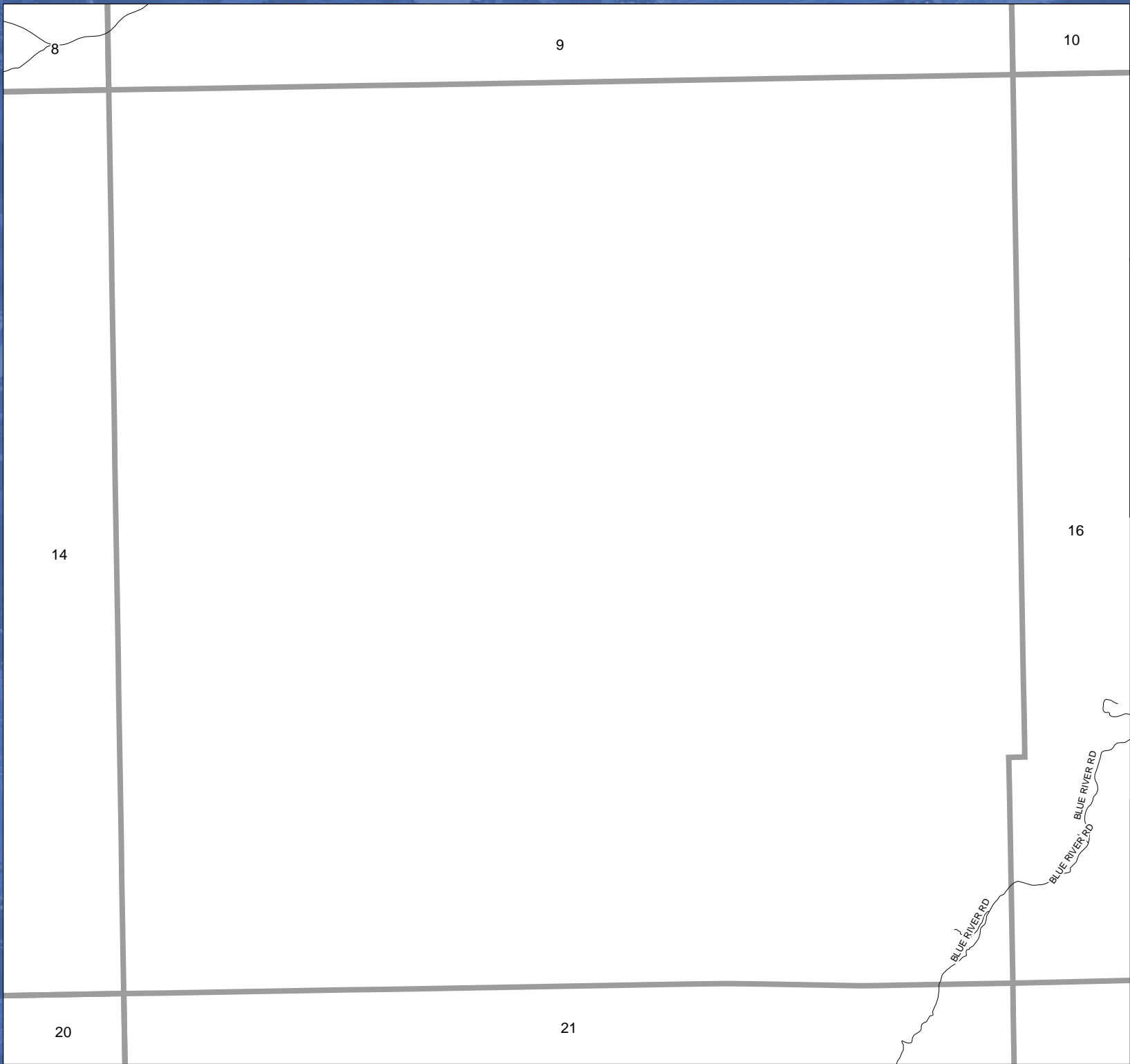
15



19

20

21



Greenlee

Grid 15

Page 15

K

1:55,773

Created 4/17/2012
2012, Intrado

16



14

20

9

21

10

9

10

11

Greenlee

Grid 16

Page 16

K


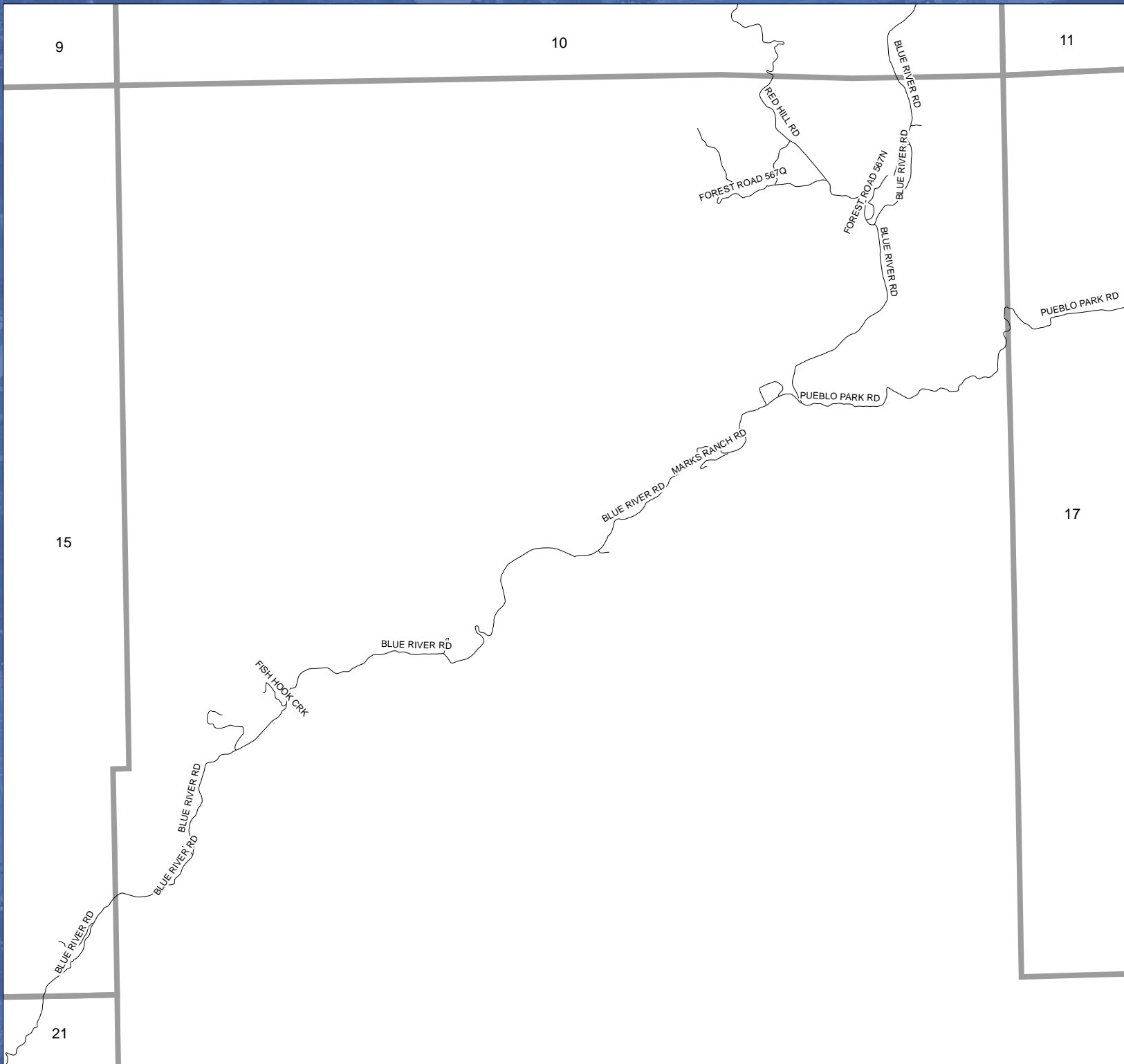
1:55,787

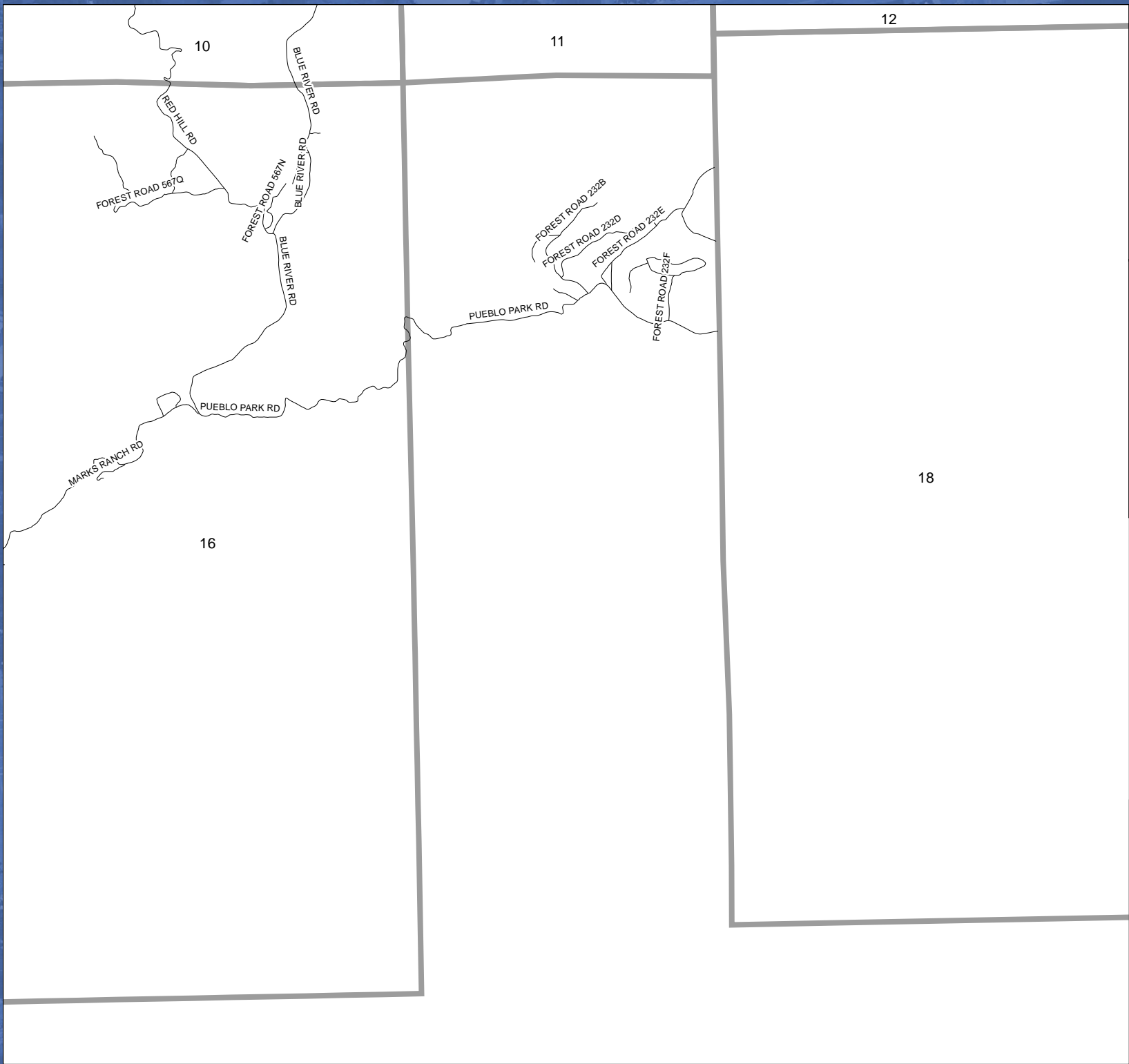
Created 4/17/2012
2012, Intrado

15

17

21





Greenlee

Grid 17

Page 17

K

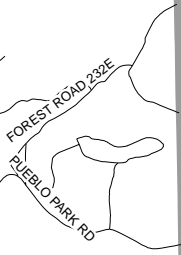
1:55,092

Created 4/17/2012
2012, Intrado



11

12



17

Greenlee


Grid 18

Page 18

K

1:54,419

Created 4/17/2012
2012, Intrado



13

FOREST ROAD 54D

14

Greenlee

Grid 19

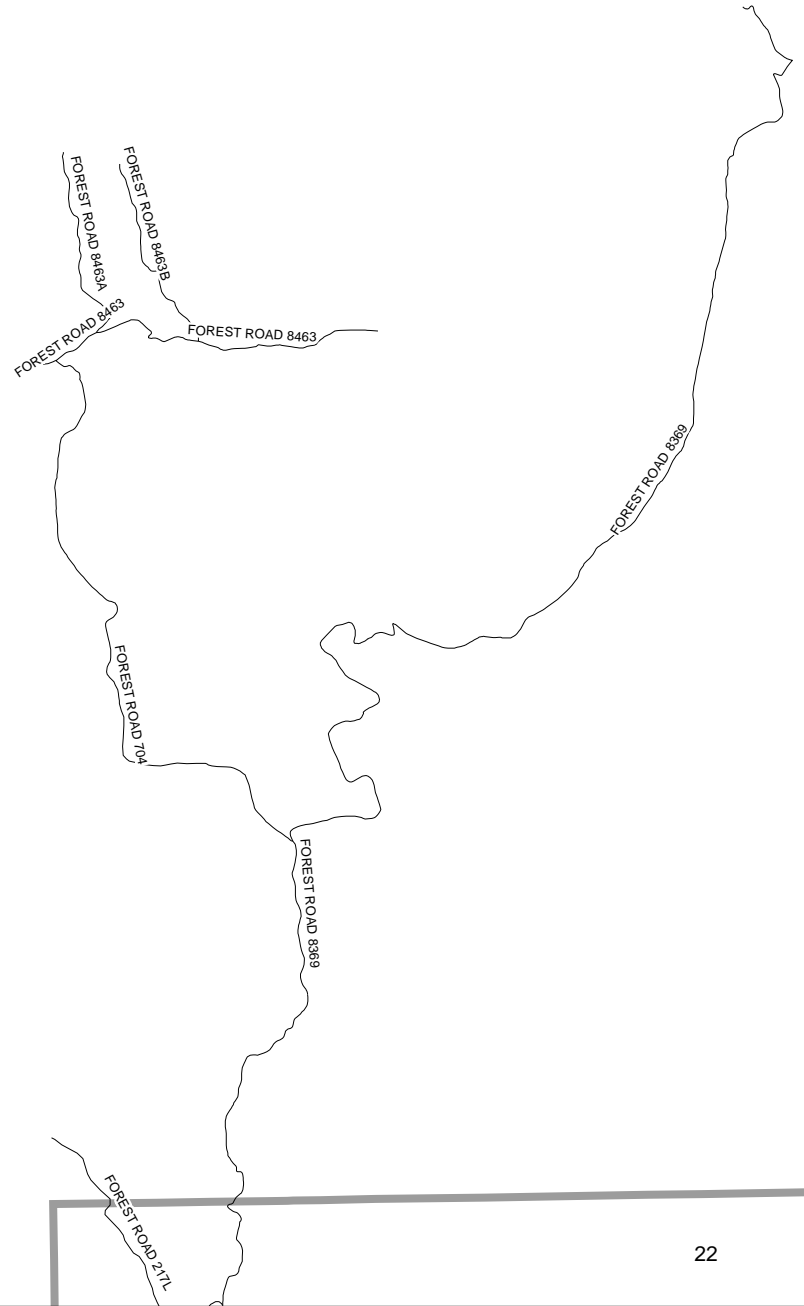
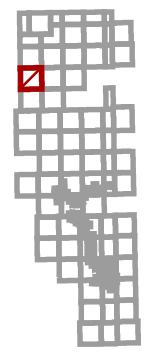
Page 19

K

1:55,685

Created 4/17/2012
2012, Intrado

20



22

23

13

14

15

Greenlee

Grid 20

Page 20

K

1:55,718

Created 4/17/2012
2012, Intrado


21

19



22

23



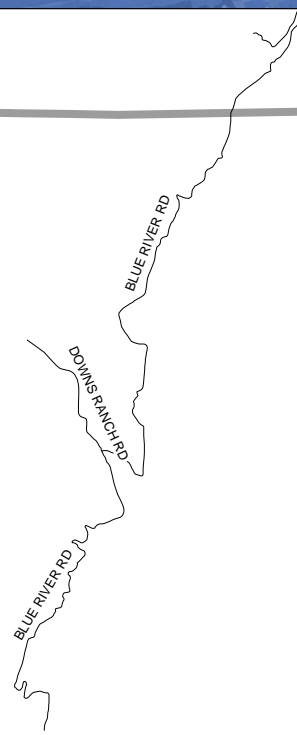
14

15

16

20

23



Greenlee

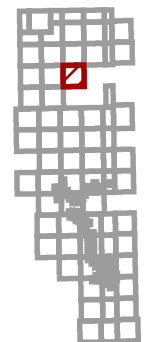
Grid 21

Page 21

K

1:55,482

Created 4/17/2012
2012, Intrado



19

20

21

Greenlee

Grid 23

Page 23

K

1:55,783

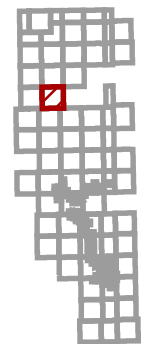
Created 4/17/2012
2012, Intrado

22



26

27



Greenlee

Grid 24

Page 24

K

1:55,154

Created 4/17/2012
2012, Intrado

FOREST ROAD 711

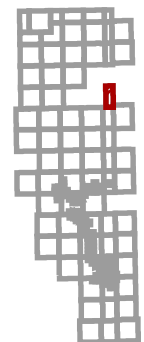
FOREST ROAD 104A

FOREST ROAD 8376

28

29

30



Greenlee

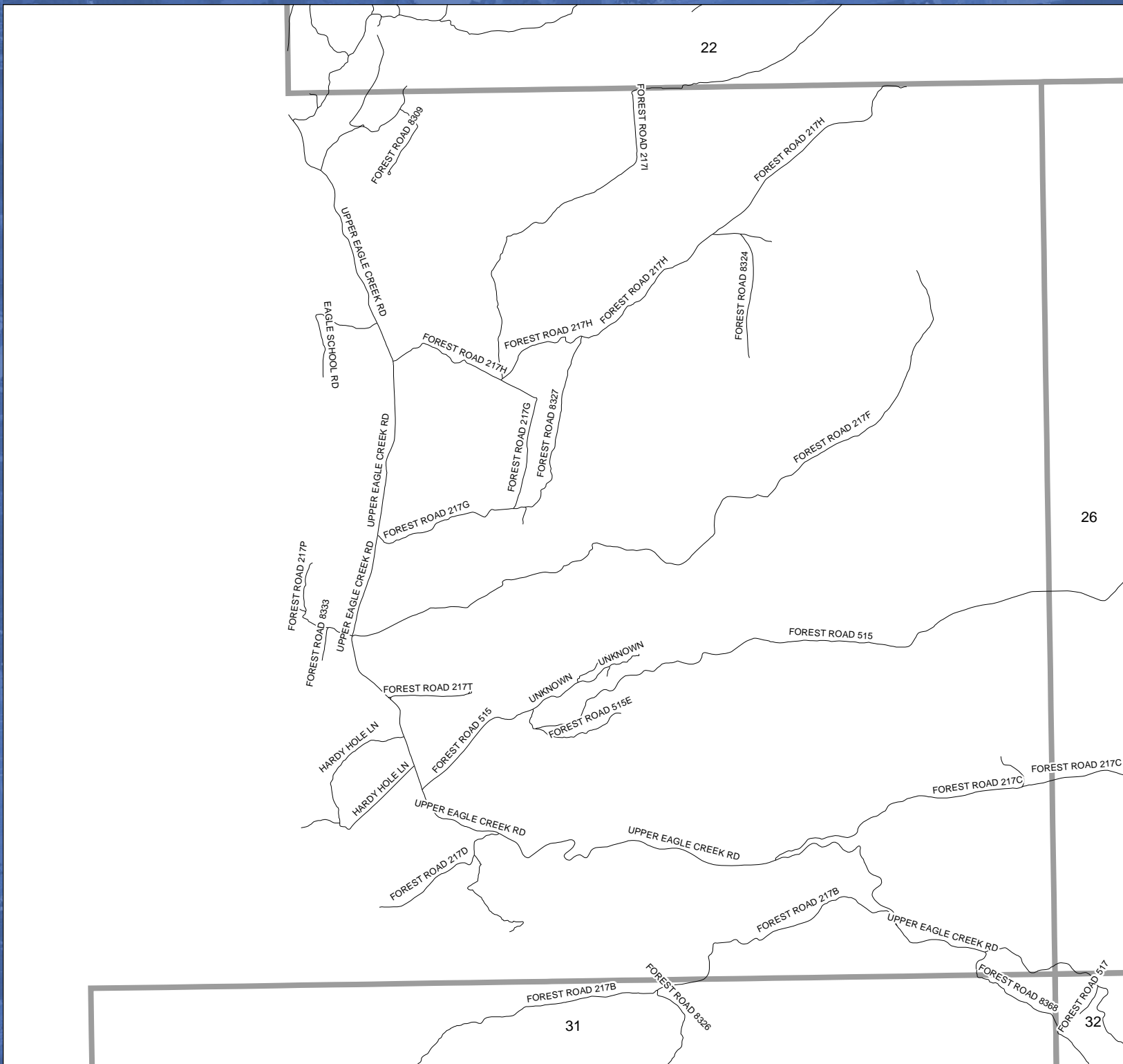
Grid 25

Page 25

K

1:55,361

Created 4/17/2012
2012, Intrado




26

31

32

22



22

23

Greenlee

Grid 26

Page 26

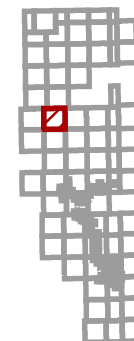
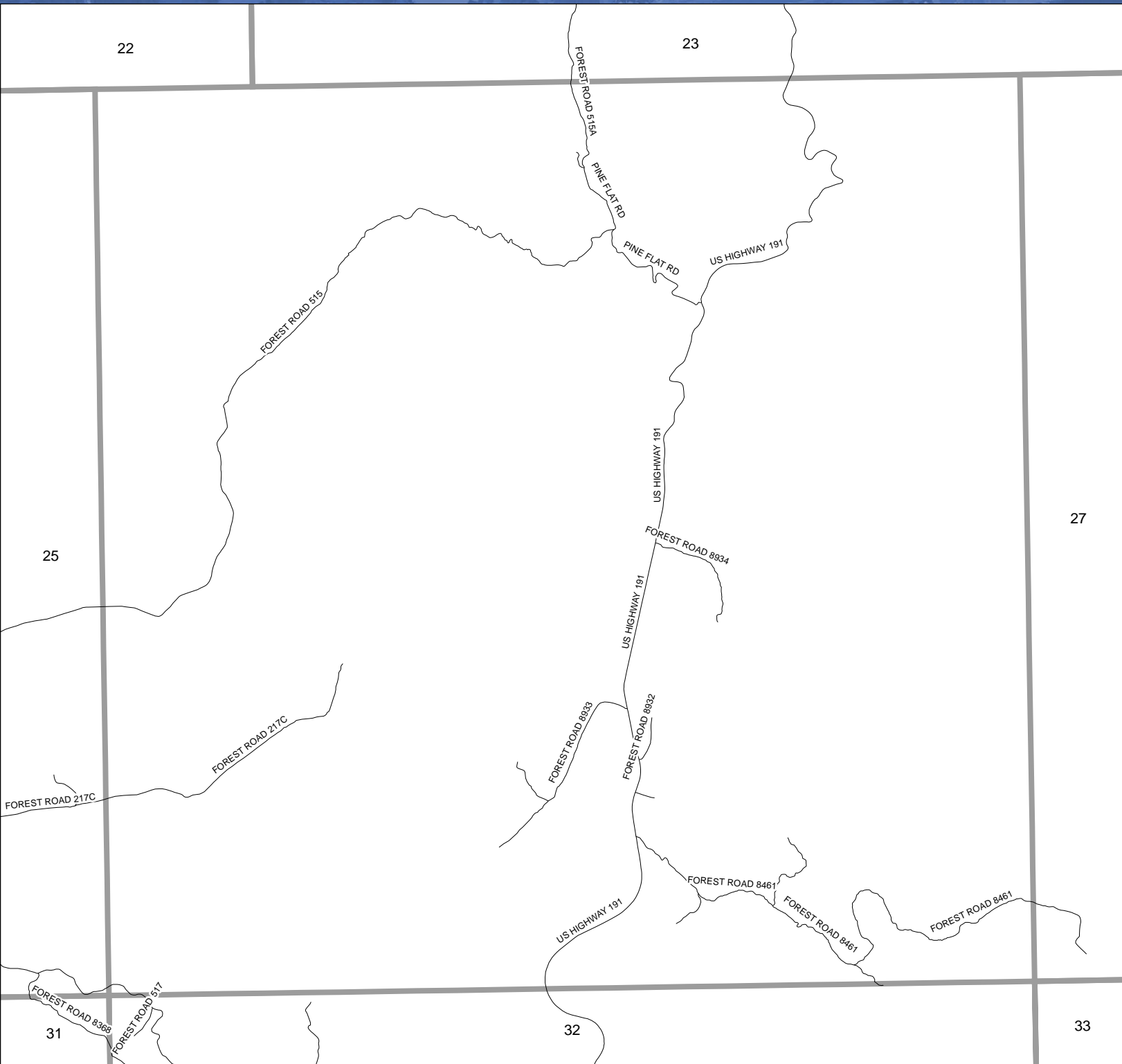
K

1:54,561

Created 4/17/2012
2012, Intrado

27

25



33

32

31

23

Greenlee

Grid 27

Page 27

K

1:54,643

Created 4/17/2012
2012, Intrado

28

26

FOREST ROAD 8461

FRITZ RANCH RD

32

JUAN MILLER RD

33

JUAN MILLER RD

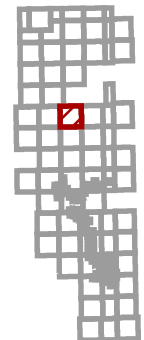
JUAN MILLER RD

JUAN MILLER RD

JUAN MILLER RD

JUAN MILLER RD

34



Greenlee

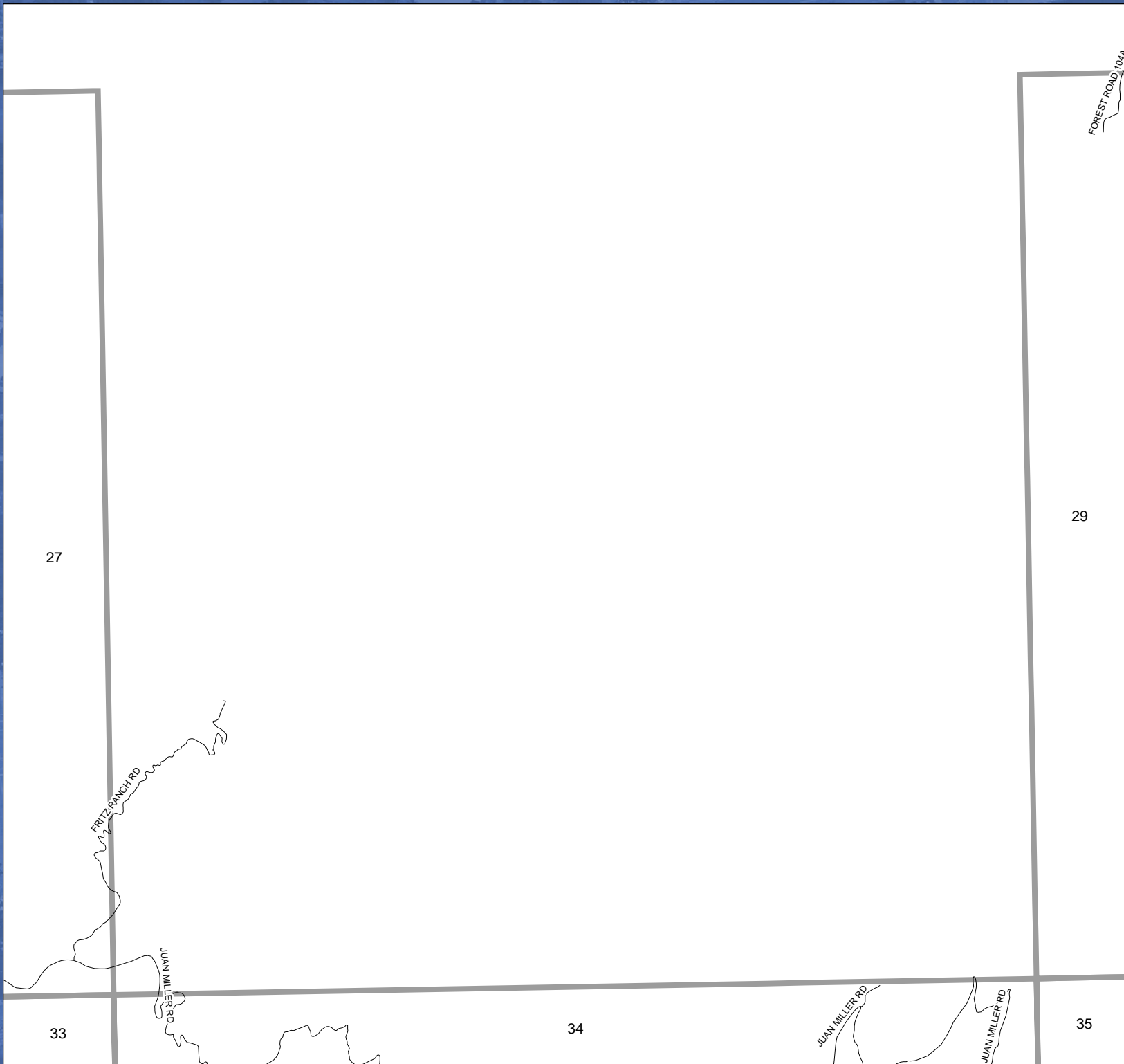
Grid 28

Page 28

K

1:54,688

Created 4/17/2012
2012, Intrado



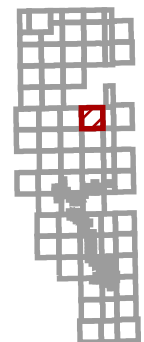
29

27

33

34

35





Greenlee

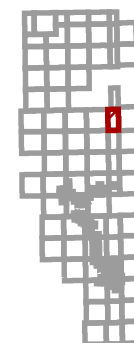
Grid 29

Page 29

K

1:54,222

Created 4/17/2012
2012, Intrado



Greenlee

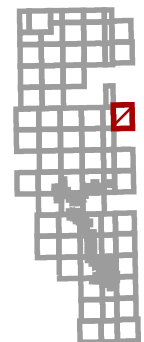
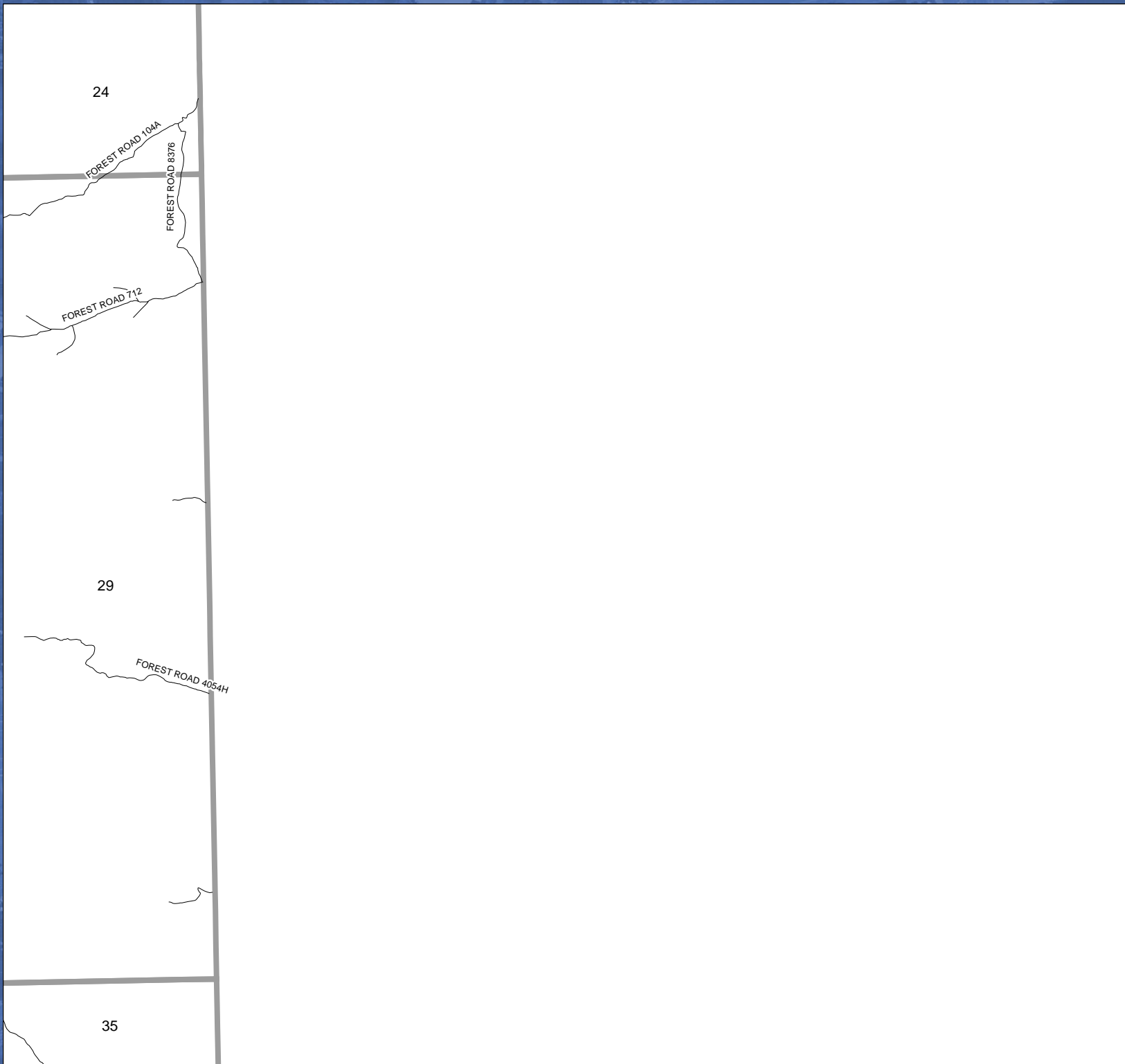
Grid 30

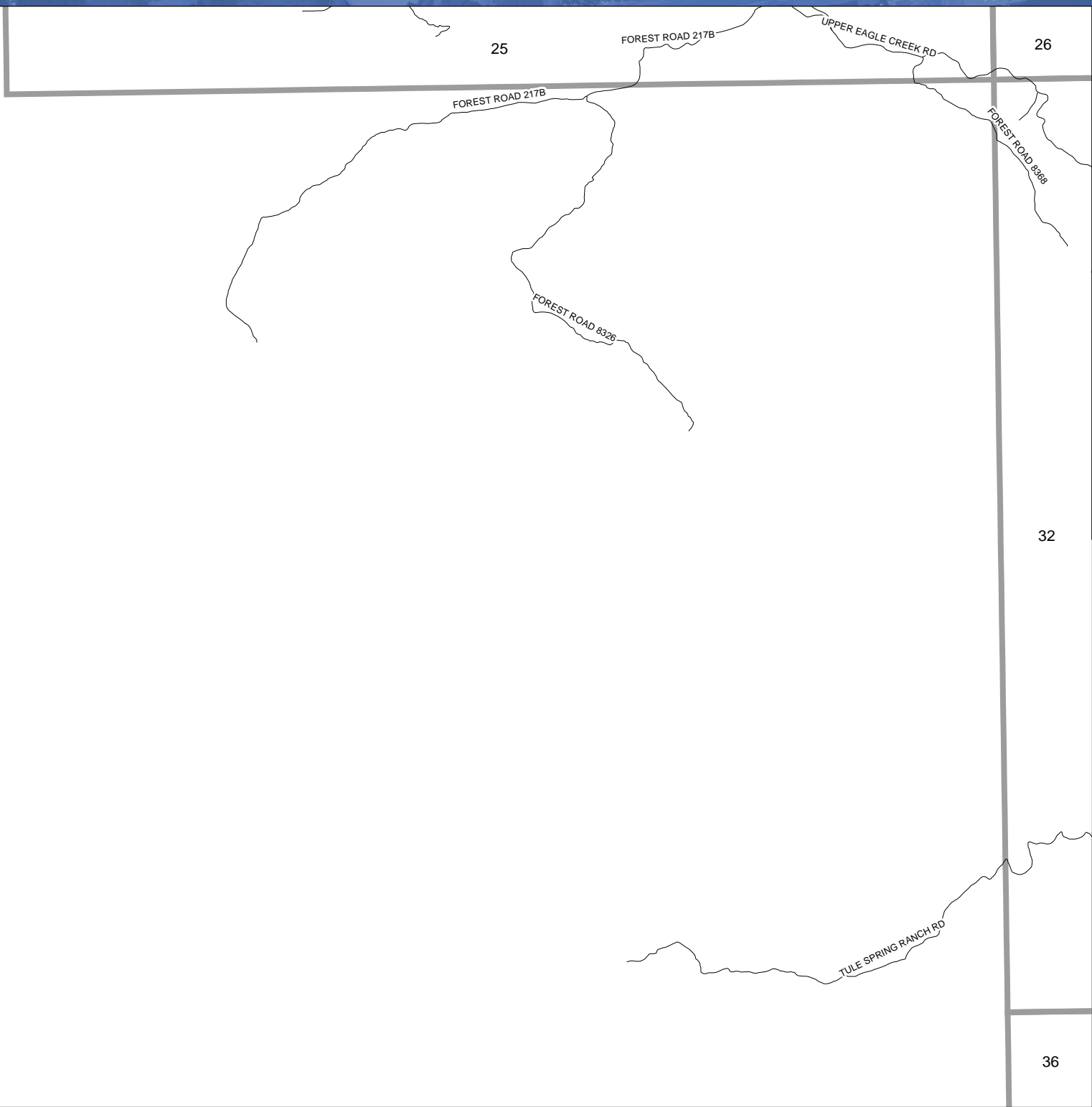
Page 30

K

1:61,460

Created 4/17/2012
2012, Intrado





Greenlee

Grid 31

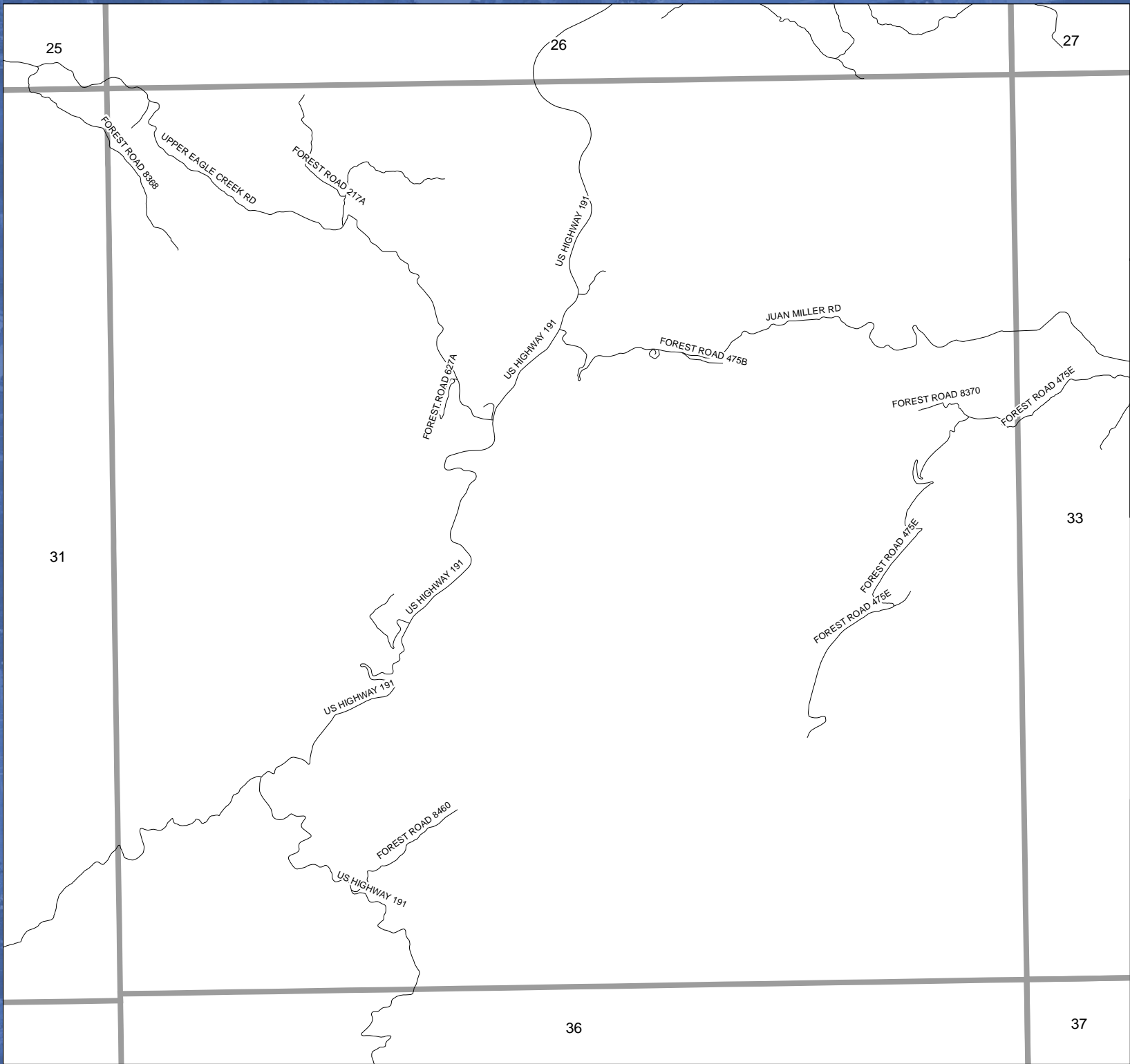
Page 31

K

1:56,145

Created 4/17/2012
2012, Intrado





Greenlee

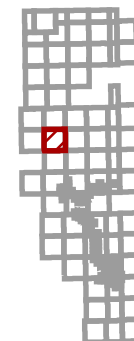
Grid 32

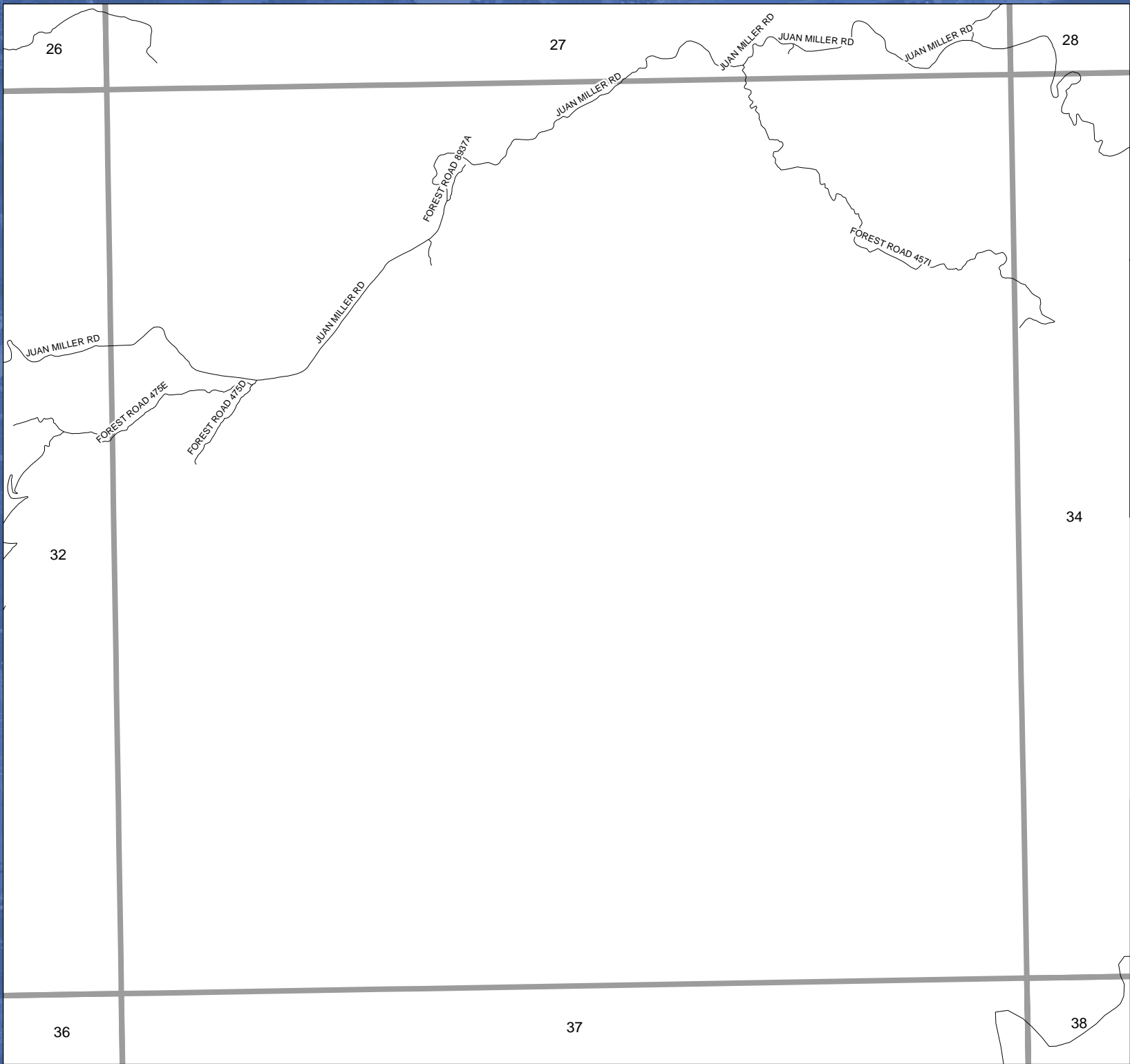
Page 32

K

1:55,717

Created 4/17/2012
2012, Intrado





Greenlee

Grid 33

Page 33

K

1:55,776

Created 4/17/2012
2012, Intrado

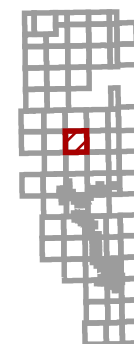
34

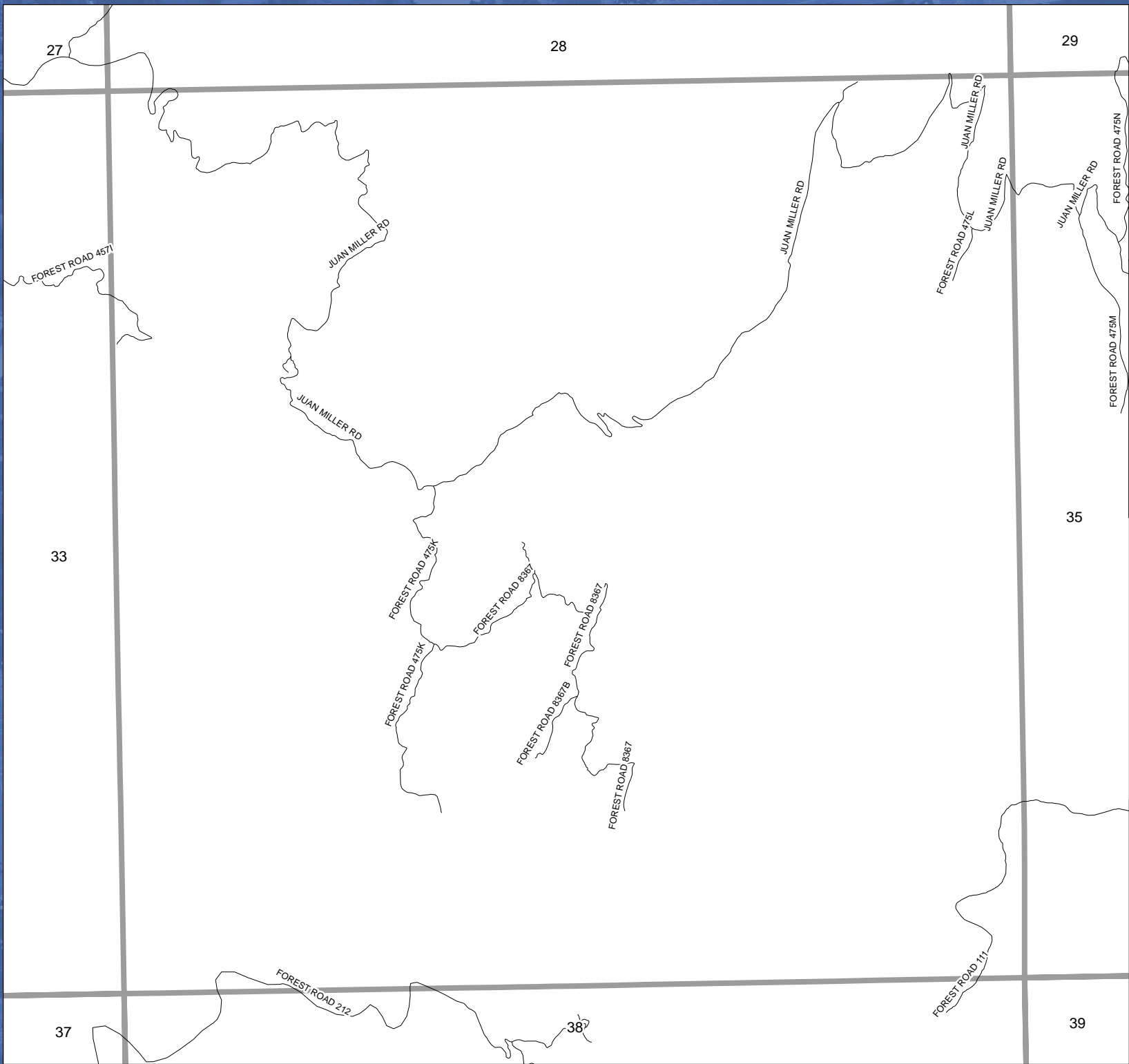
32

36

37

38





Greenlee

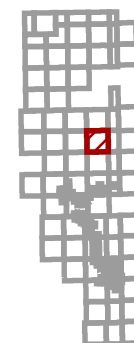
Grid 34

Page 34

K

1:55,808

Created 4/17/2012
2012, Intrado



28

29

30

Greenlee

Grid 35

Page 35

K

1:55,339

Created 4/17/2012
2012, Intrado

34

38

39

40

JUAN MILLER RD

JUAN MILLER RD

FOREST ROAD 478L

JUAN MILLER RD

JUAN MILLER RD

FOREST ROAD 475M

JUAN MILLER RD

JUAN MILLER RD

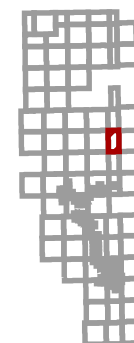
FOREST ROAD 475N

FOREST ROAD 111

FOREST ROAD 111D

FOREST ROAD 4075D

FOREST ROAD 111E



31

32

33

Greenlee

Grid 36

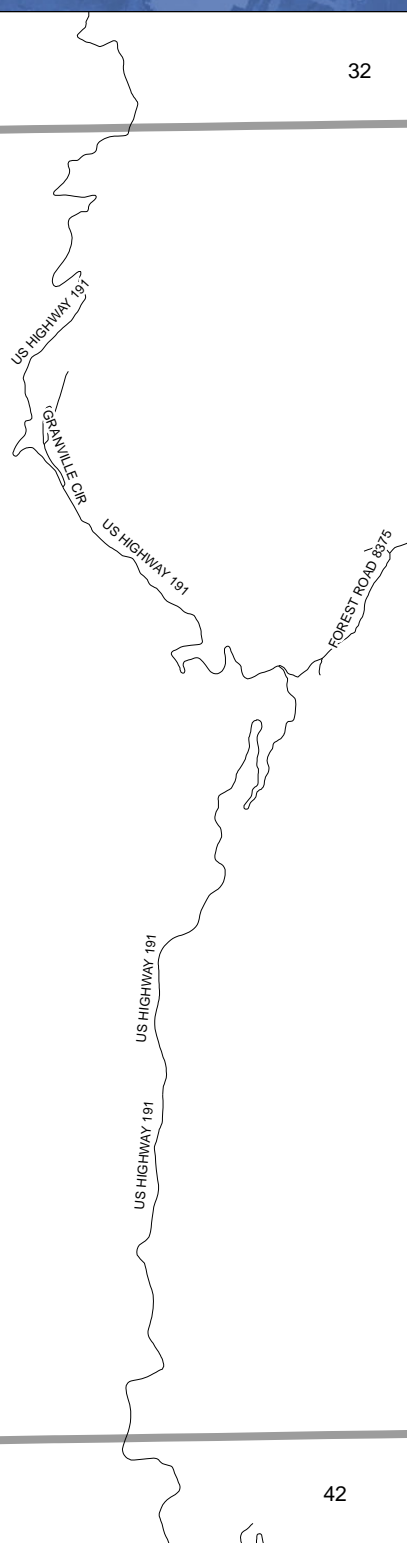
Page 36

K

1:55,665

Created 4/17/2012
2012, Intrado

37



41

42

43



32

33

34

Greenlee

Grid 37

Page 37

K

1:55,754

Created 4/17/2012
2012, Intrado

38

36

FOREST ROAD 215

FOREST ROAD 215A

UNKNOWN

UNKNOWN

UNKNOWN

UNKNOWN

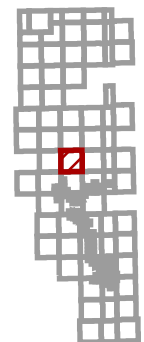
POLARIS RD

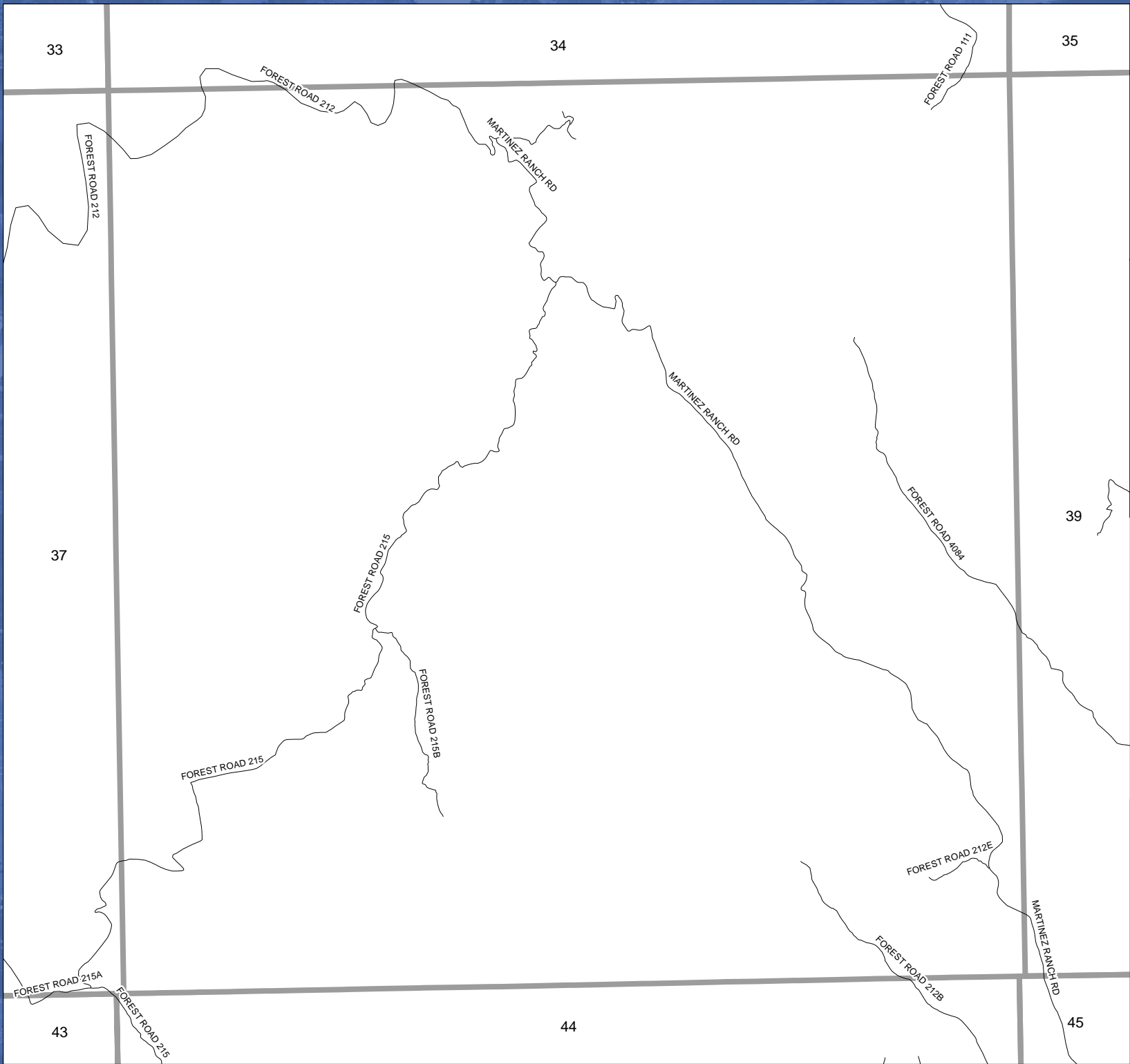
UNKNOWN

42

43

44





Greenlee

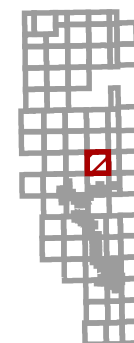
Grid 38

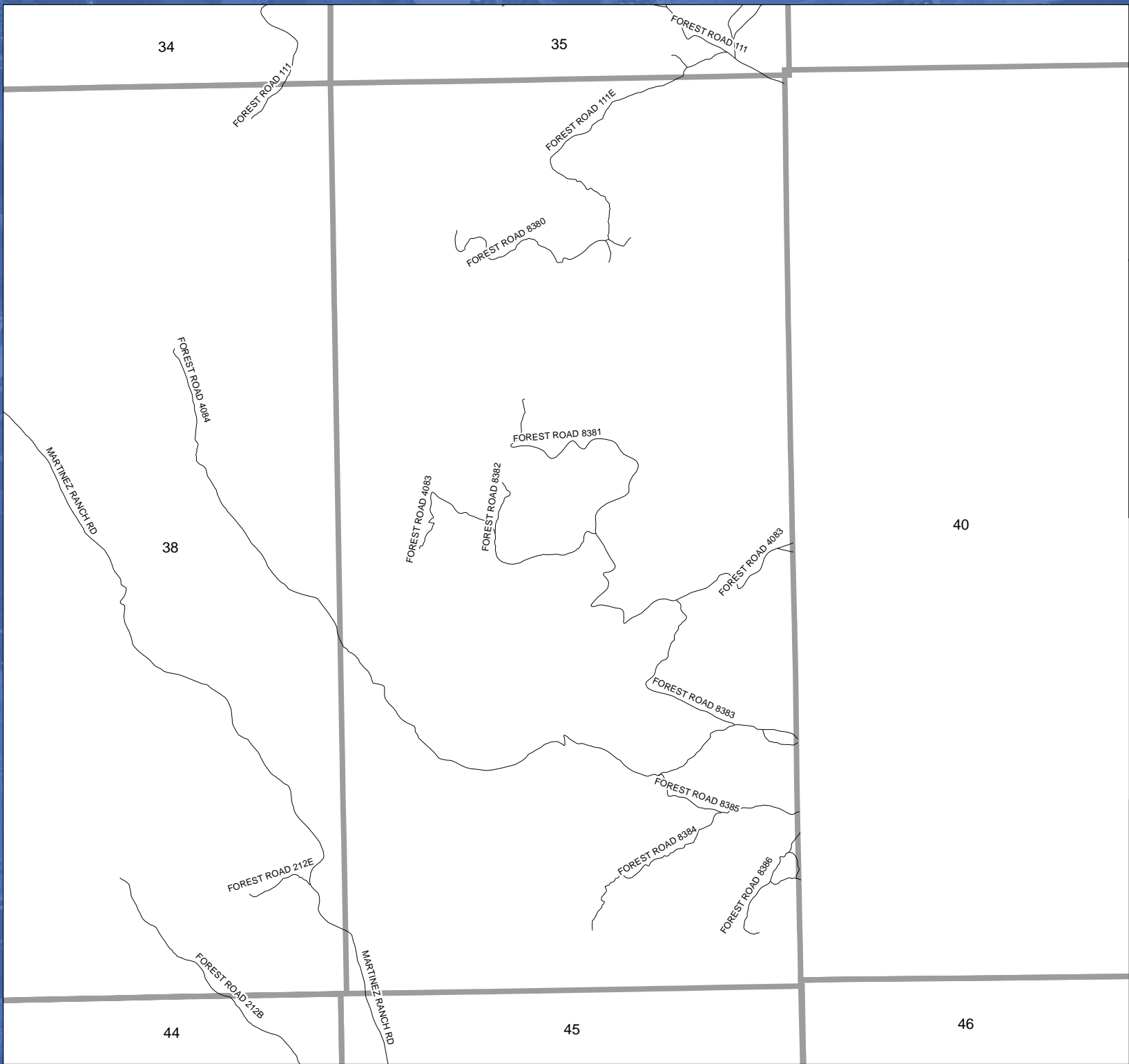
Page 38

K

1:55,820

Created 4/17/2012
2012, Intrado





Greenlee

Grid 39

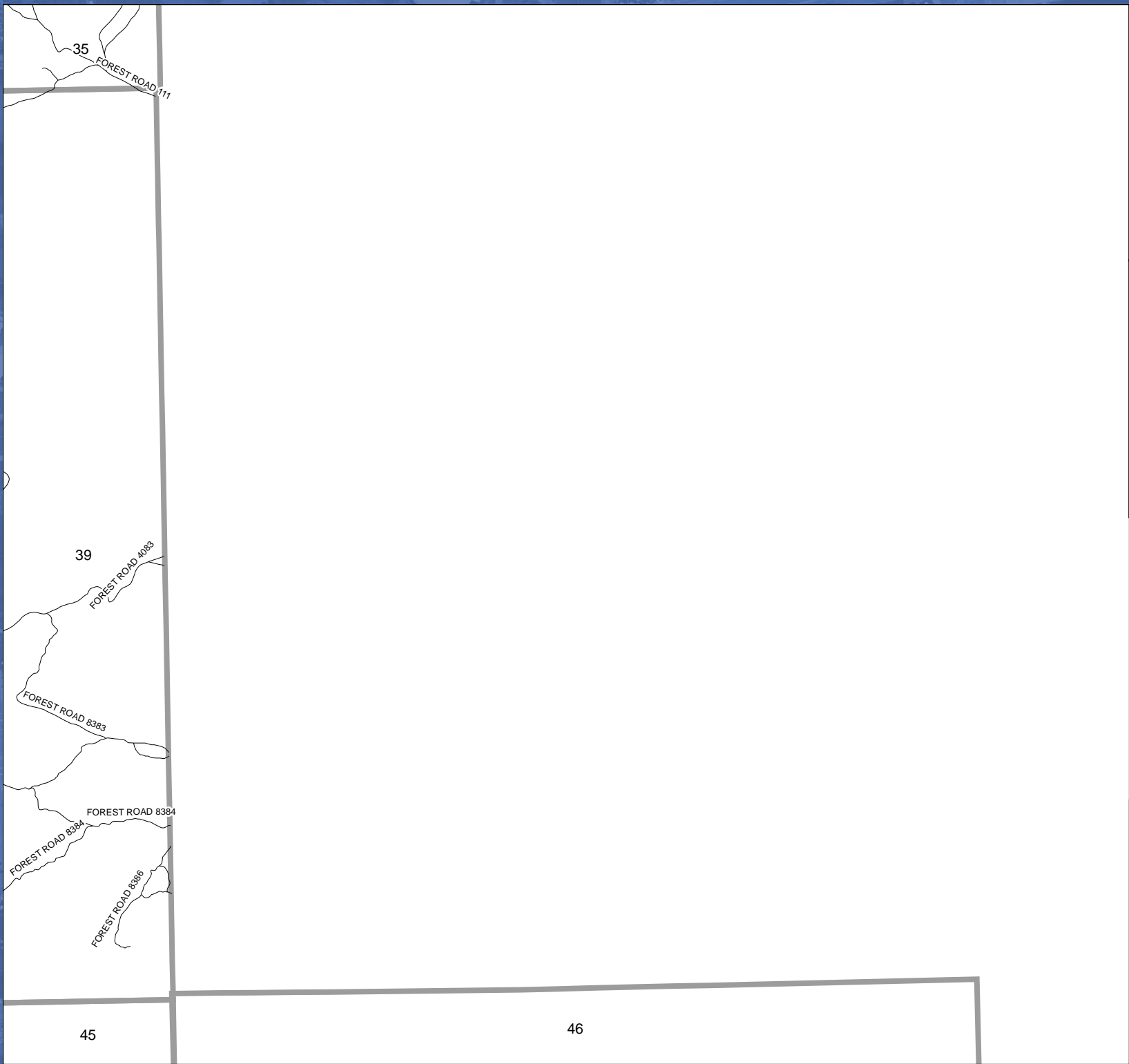
Page 39

K

1:55,242

Created 4/17/2012
2012, Intrado





Greenlee

Grid 40

Page 40

K

1:55,192

Created 4/17/2012
2012, Intrado



36

Greenlee

Grid 41

Page 41

K

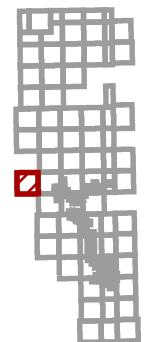
1:55,629

Created 4/17/2012
2012, Intrado

42



47



Greenlee

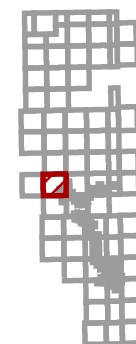
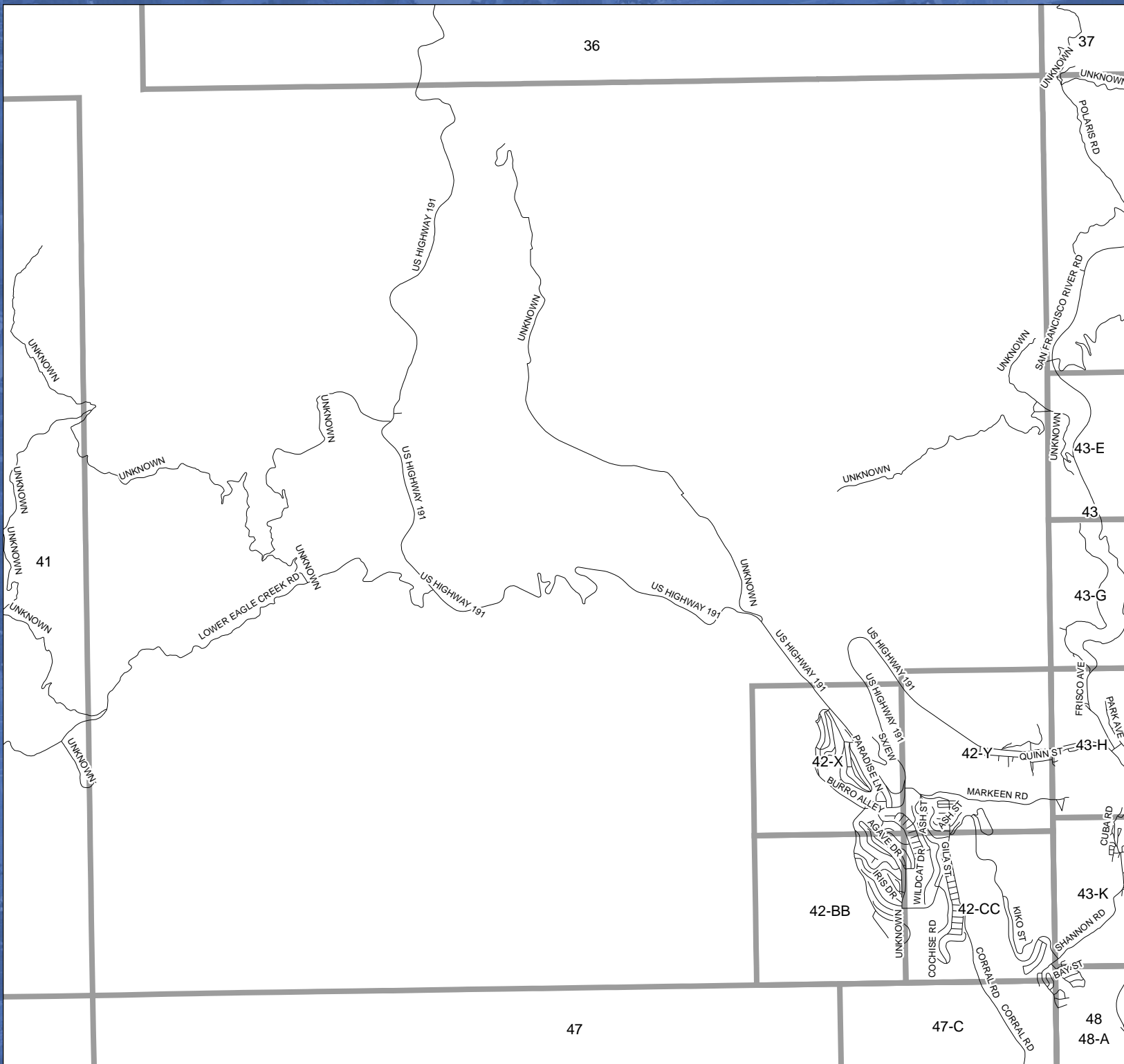
Grid 42

Page 42

K

1:56,267

Created 4/17/2012
2012, Intrado



Greenlee

Grid 42-X

Page 43

K

1:9,288

Created 4/17/2012
2012, Intrado

42-Y

MOUNTAIN VIEW RD

GILA ST

MALACHITE ST

GILA ST

COPPER RD

COPPER RD

COPPER RD

ENARGITE ST

CUPRITE ST

42-CC

US HIGHWAY 191

US HIGHWAY 191

US HIGHWAY 191

US HIGHWAY 191

US HIGHWAY 191

US HIGHWAY 191

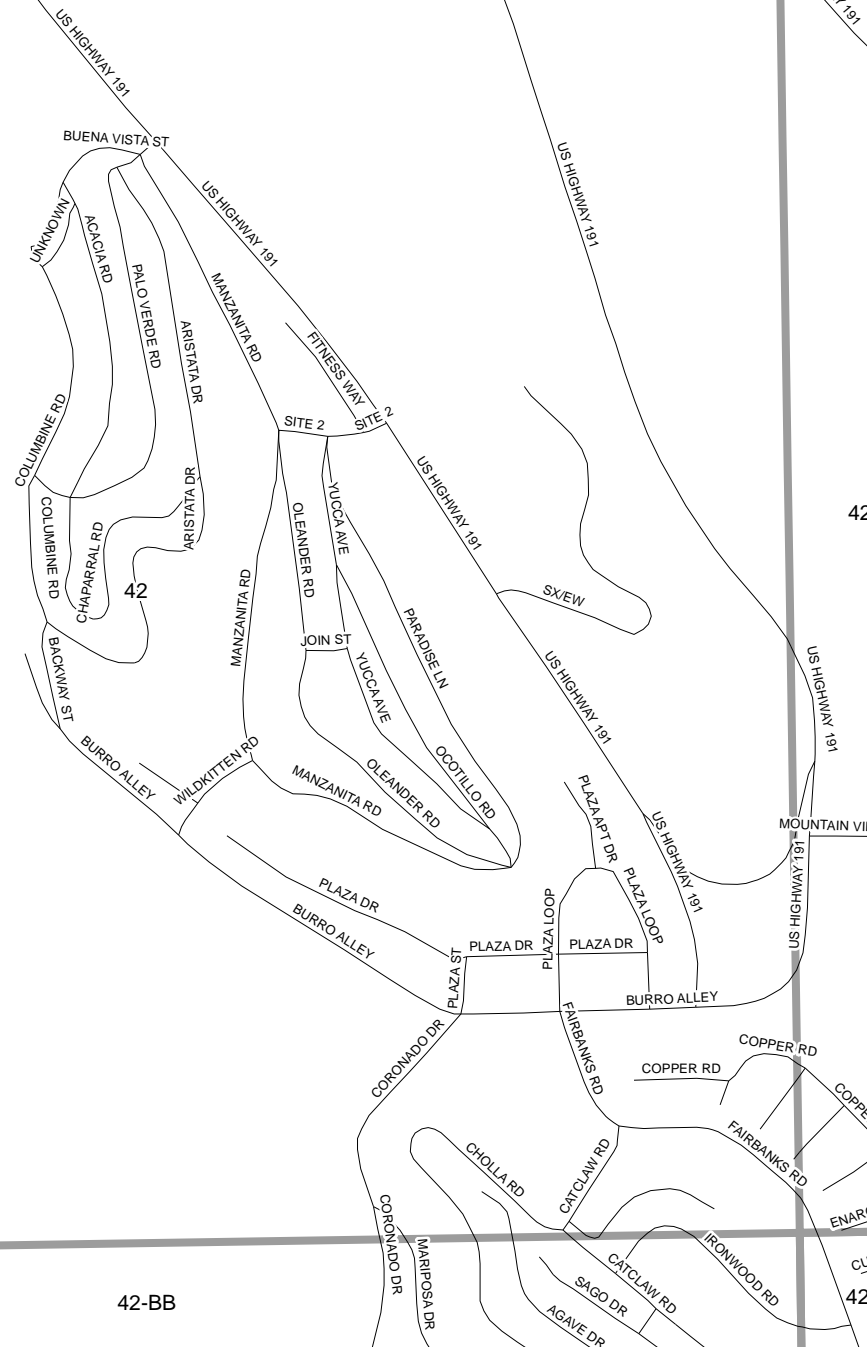
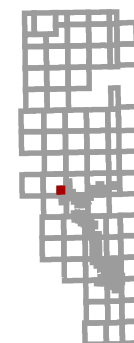
US HIGHWAY 191

US HIGHWAY 191

US HIGHWAY 191

US HIGHWAY 191

42-BB



43-G

Greenlee

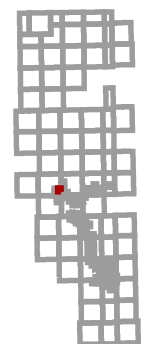
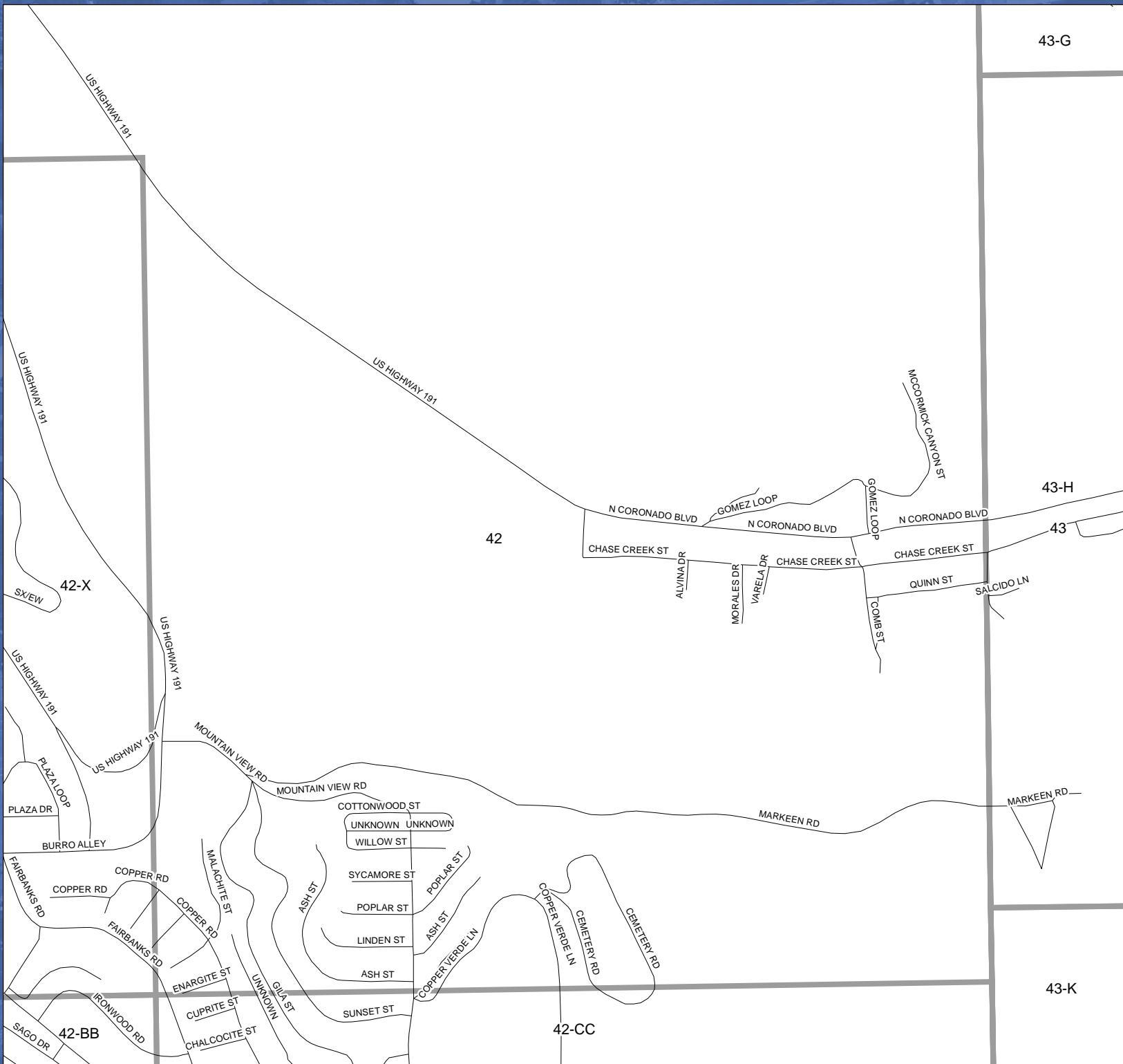
Grid 42-Y

Page 44

K

1:10,045

Created 4/17/2012
2012, Intrado



42-X

42-Y

Greenlee

Grid 42-BB

Page 45

K

1:9,281

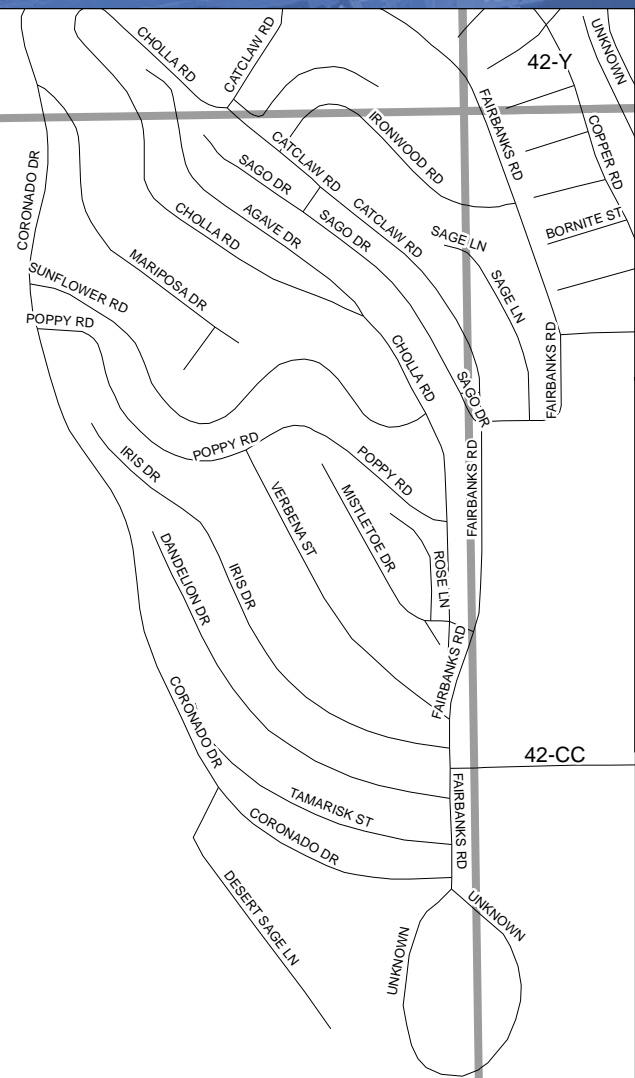
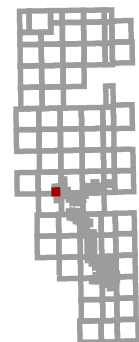
Created 4/17/2012
2012, Intrado

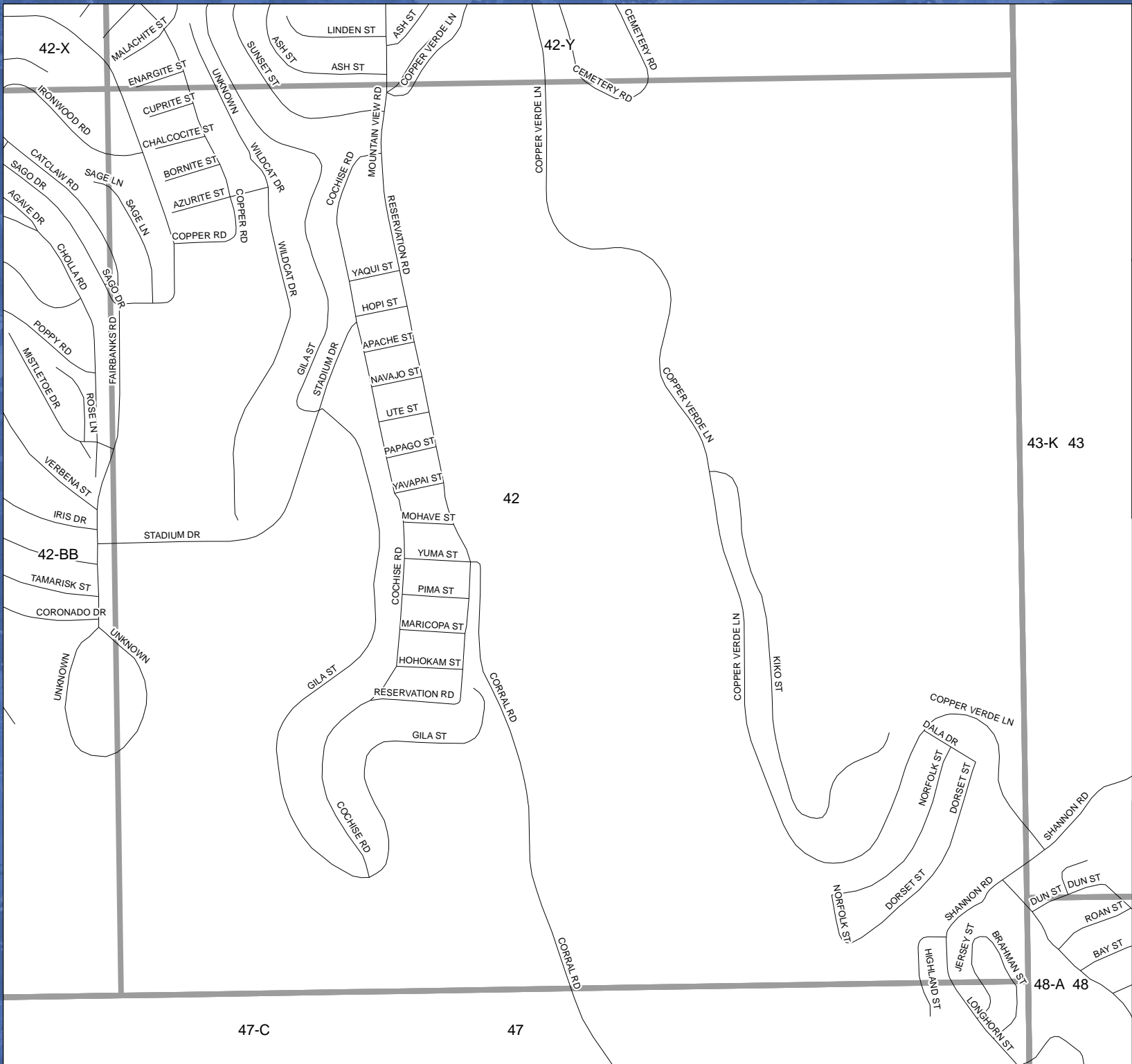
42

42-CC

47

47-C





Greenlee

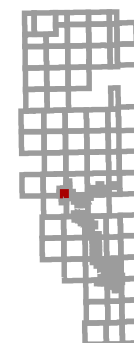
Grid 42-CC

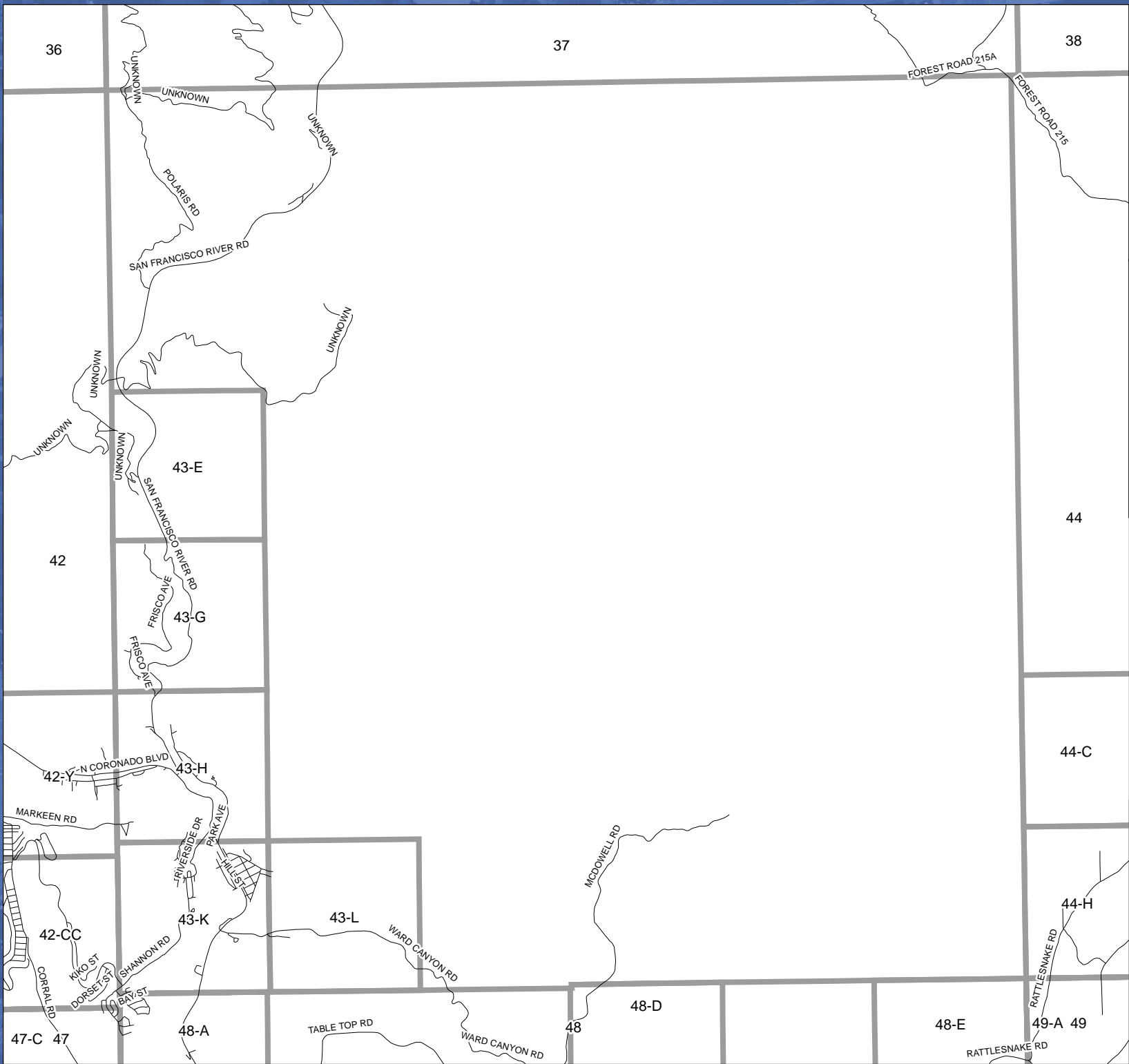
Page 46

K

1:9,286

Created 4/17/2012
2012, Intrado





Greenlee

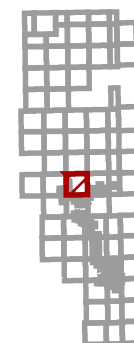
Grid 43

Page 47

K

1:55,407

Created 4/17/2012
2012, Intrado



Greenlee

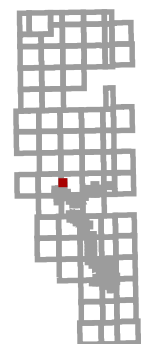
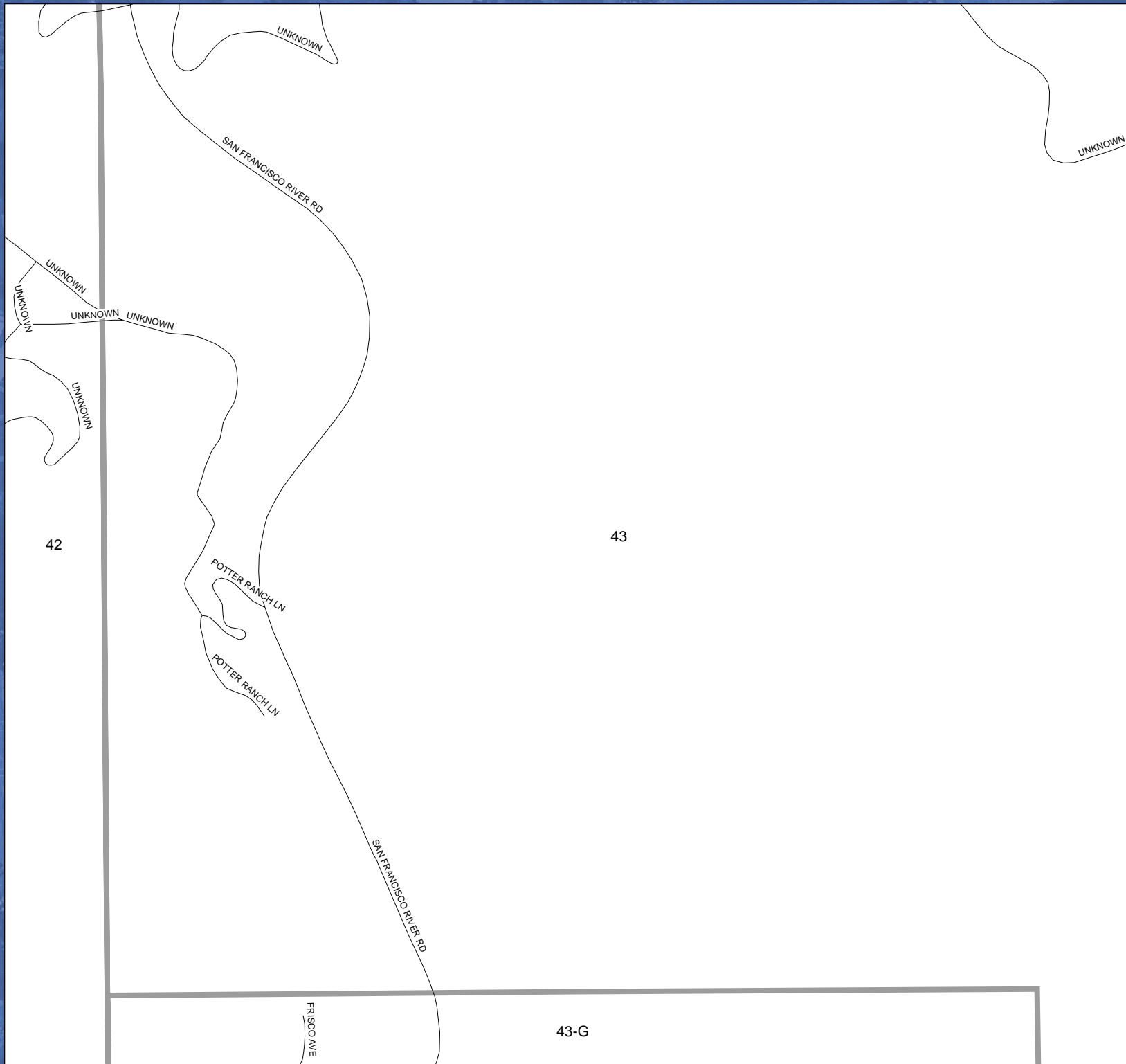
Grid 43-E

Page 48

K

1:9,073

Created 4/17/2012
2012, Intrado



43-E

Greenlee

Grid 43-G

Page 49

K

1:9,186

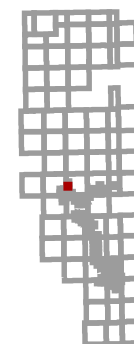
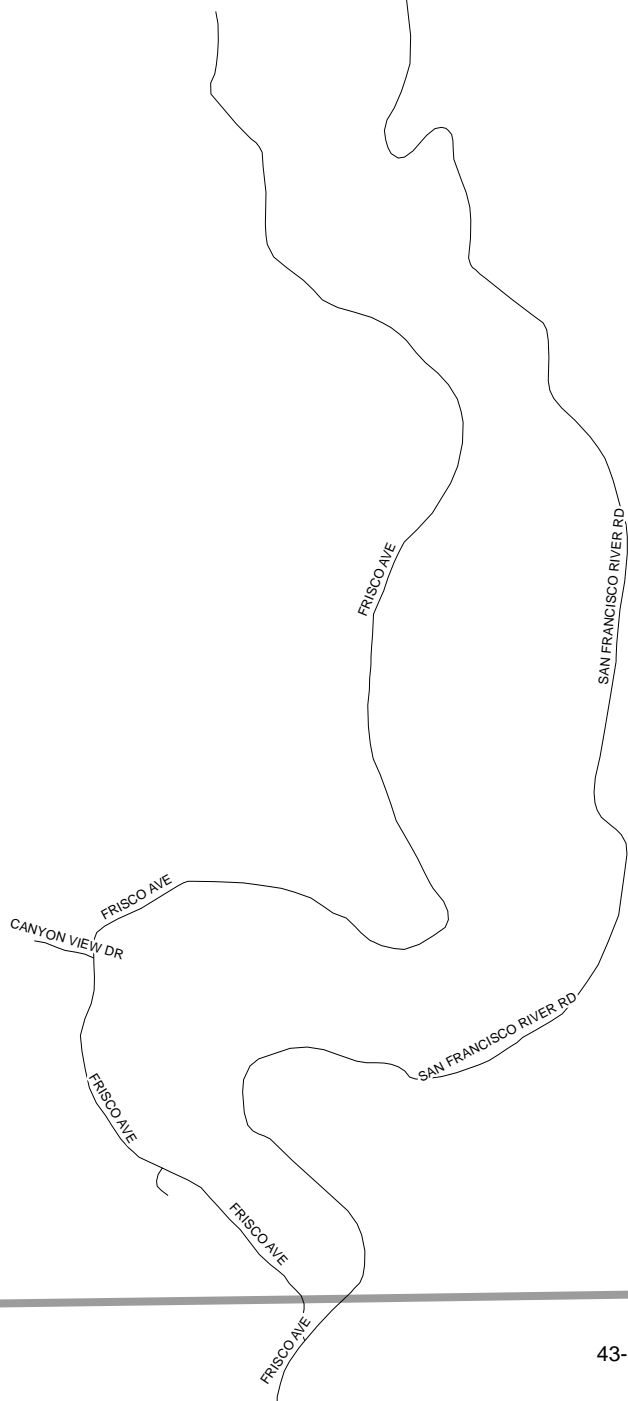
Created 4/17/2012
2012, Intrado

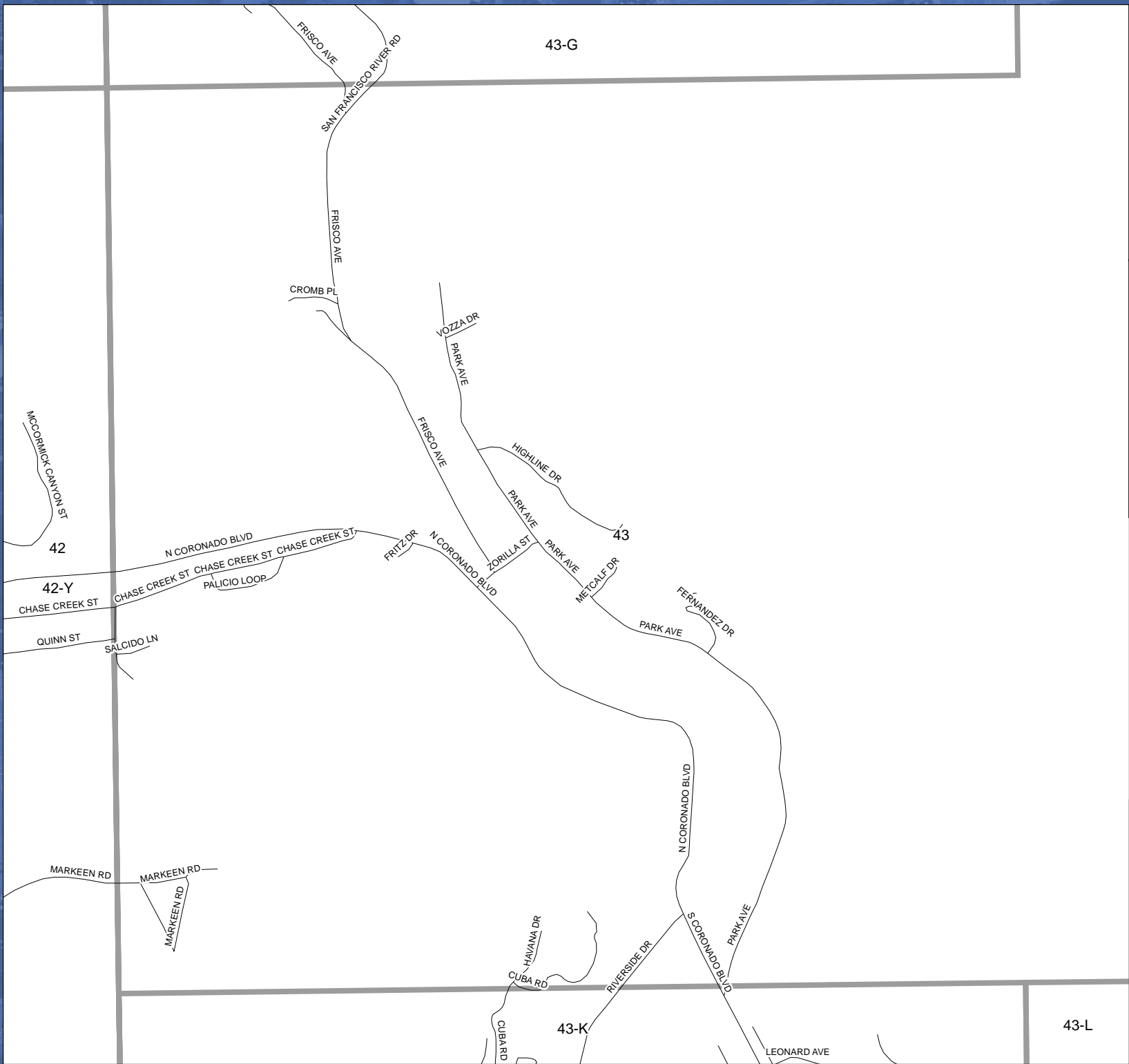
42

43

42-Y

43-H





Greenlee

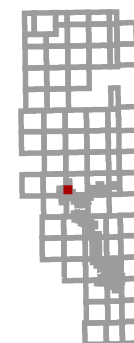
Grid 43-H

Page 50

K

1:9,220

Created 4/17/2012
2012, Intrado



42-Y

43-H

Greenlee

Grid 43-K

Page 51

K

1:9,223

Created 4/17/2012
2012, Intrado

42

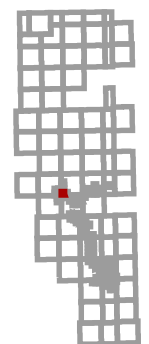
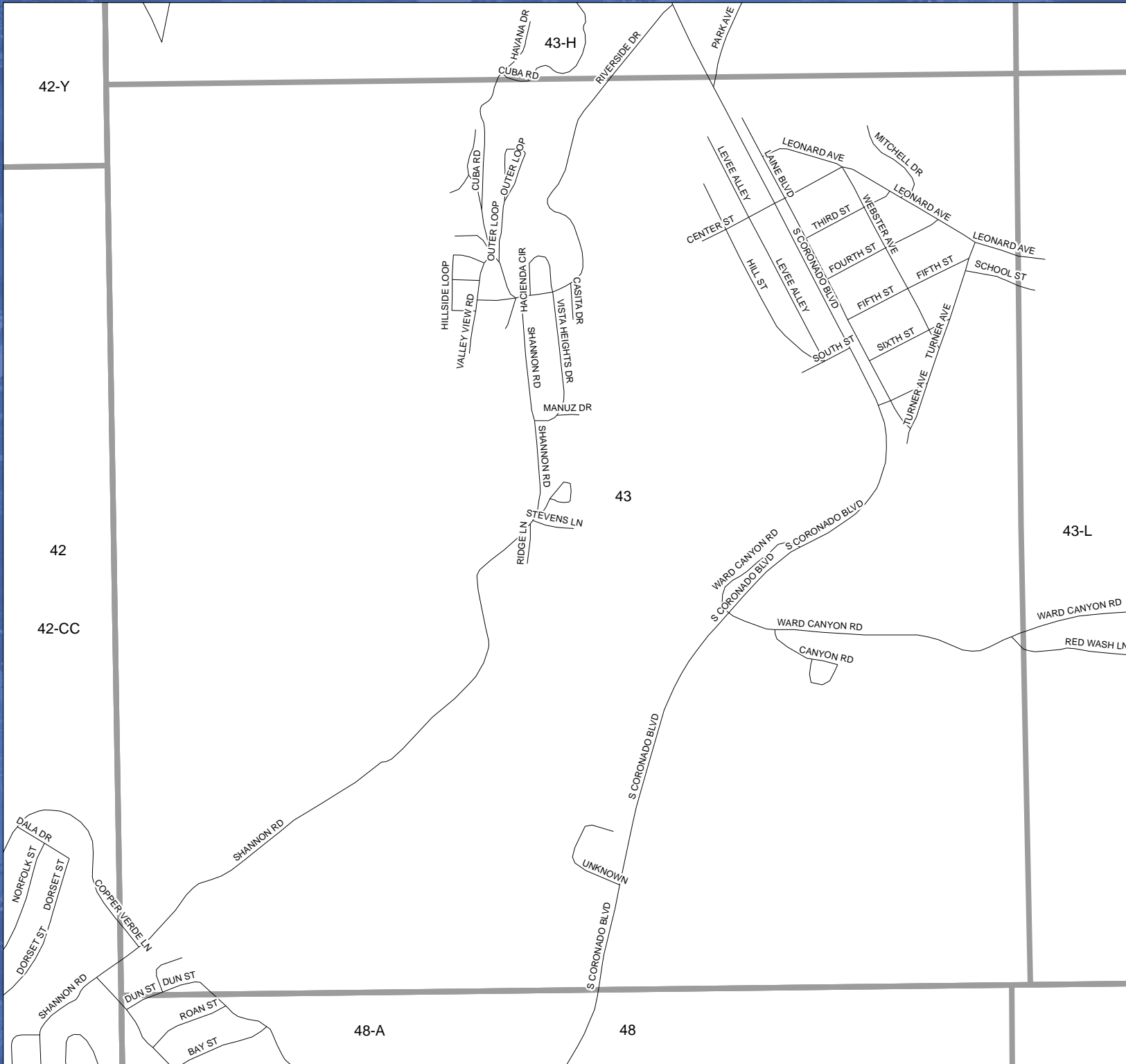
42-CC

43

43-L

48-A

48



43-H

Greenlee

Grid 43-L

Page 52

K

1:9,217

Created 4/17/2012
2012, Intrado

FIFTH ST
SCHOOL ST
SIXTH ST
TURNER AVE
LEONARD AVE

43

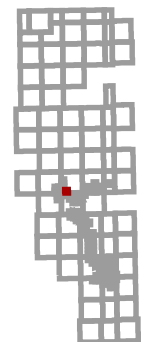
43-K

WARD CANYON RD
RED WASH LN

WARD CANYON RD

48-A

48



37

38

39

Greenlee

Grid 44

Page 53

K

1:55,552

Created 4/17/2012
2012, Intrado

43

45

44-B

44-C

44-D

44-E

44-F

44-H

44-I

44-J

44-K

48-E 48

49-A

49

FOREST ROAD 215

FOREST ROAD 215C

RATTLESNAKE RD

PINTO DR

RATTLESNAKE RD

DIAMONDBACK TRL

ROCKY RD

ANTRIM TRL

EWING TRL

STATE HIGHWAY 78

DOWNING TRL

DANSK TRL

DOWNING TRL

STATE HIGHWAY 78

FOREST ROAD 8364

STATE HIGHWAY 78

FOREST ROAD 8336A

FOREST ROAD 8336

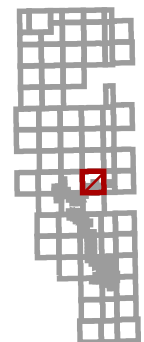
FOREST ROAD 212B1

FOREST ROAD 212B

MARTINEZ RANCH RD

FOREST ROAD 212A

MARTINEZ RANCH RD



Greenlee

Grid 44-B

Page 54

K

1:9,278

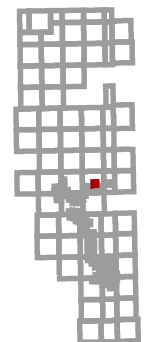
Created 4/17/2012
2012, Intrado

44

POWER RD

44-E

44-F



Greenlee

Grid 44-C

Page 55

K

1:9,278

Created 4/17/2012
2012, Intrado

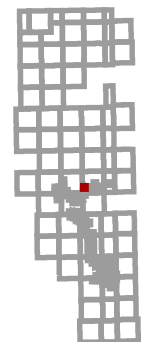
43

44

44-D

44-H

RATTLESNAKE RD
RATTLESNAKE RD
ROCKY RD



Greenlee

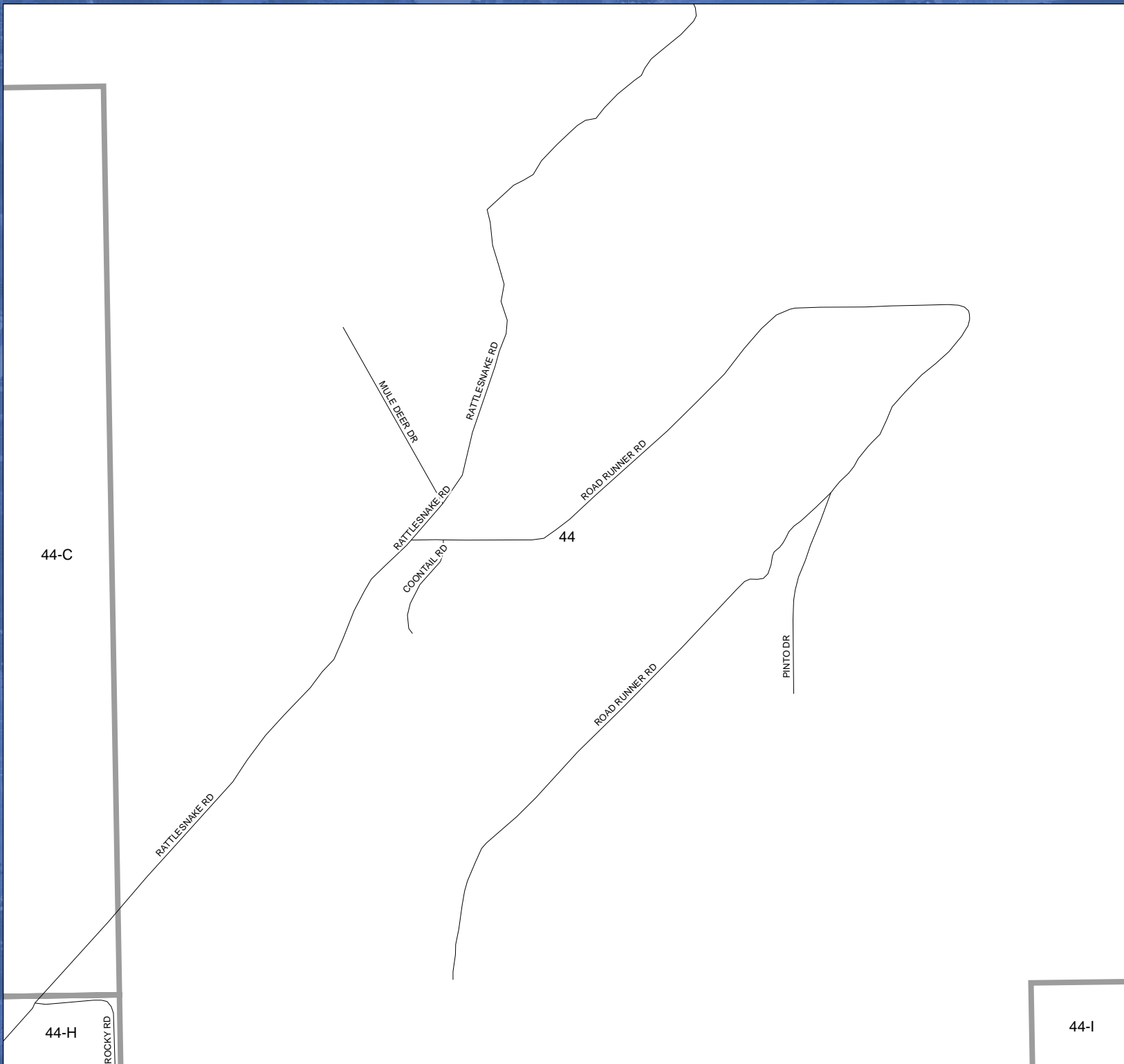
Grid 44-D

Page 56

K

1:9,267

Created 4/17/2012
2012, Intrado



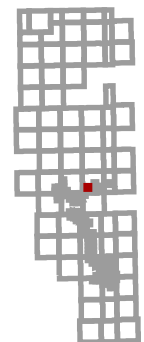
44-C

44-H

ROCKY RD

44

44-I



44-B

Greenlee

Grid 44-E

Page 57

K

1:9,242

Created 4/17/2012
2012, Intrado

44-F

ROCK CANYON TRL

44

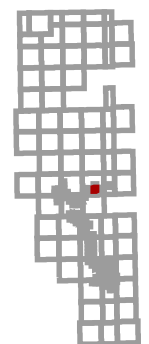
EWING TRL

POWER RD

44-J

44-K

44-I



44-B

44-E

44-J

44

44-K



Greenlee

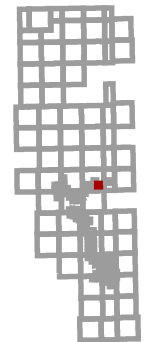
Grid 44-F

Page 58

K

1:9,259

Created 4/17/2012
2012, Intrado



44-C

44-D

Greenlee

Grid 44-H

Page 59

K

1:9,272

Created 4/17/2012
2012, Intrado

43

44

48-E 48

49-A

49

RATTLESNAKE RD

JAVELINA DR

DIAMONDBACK TRL

RATTLESNAKE RD

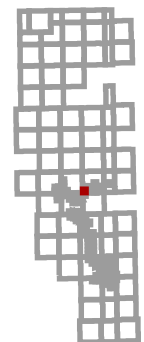
RATTLESNAKE CANYON RD

RATTLESNAKE RD

ROCKY RD

RATTLESNAKE RD

ROCKY RD



44-D

44-E

Greenlee

Grid 44-I

Page 60

K

1:9,262

Created 4/17/2012
2012, Intrado

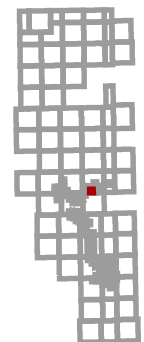
44

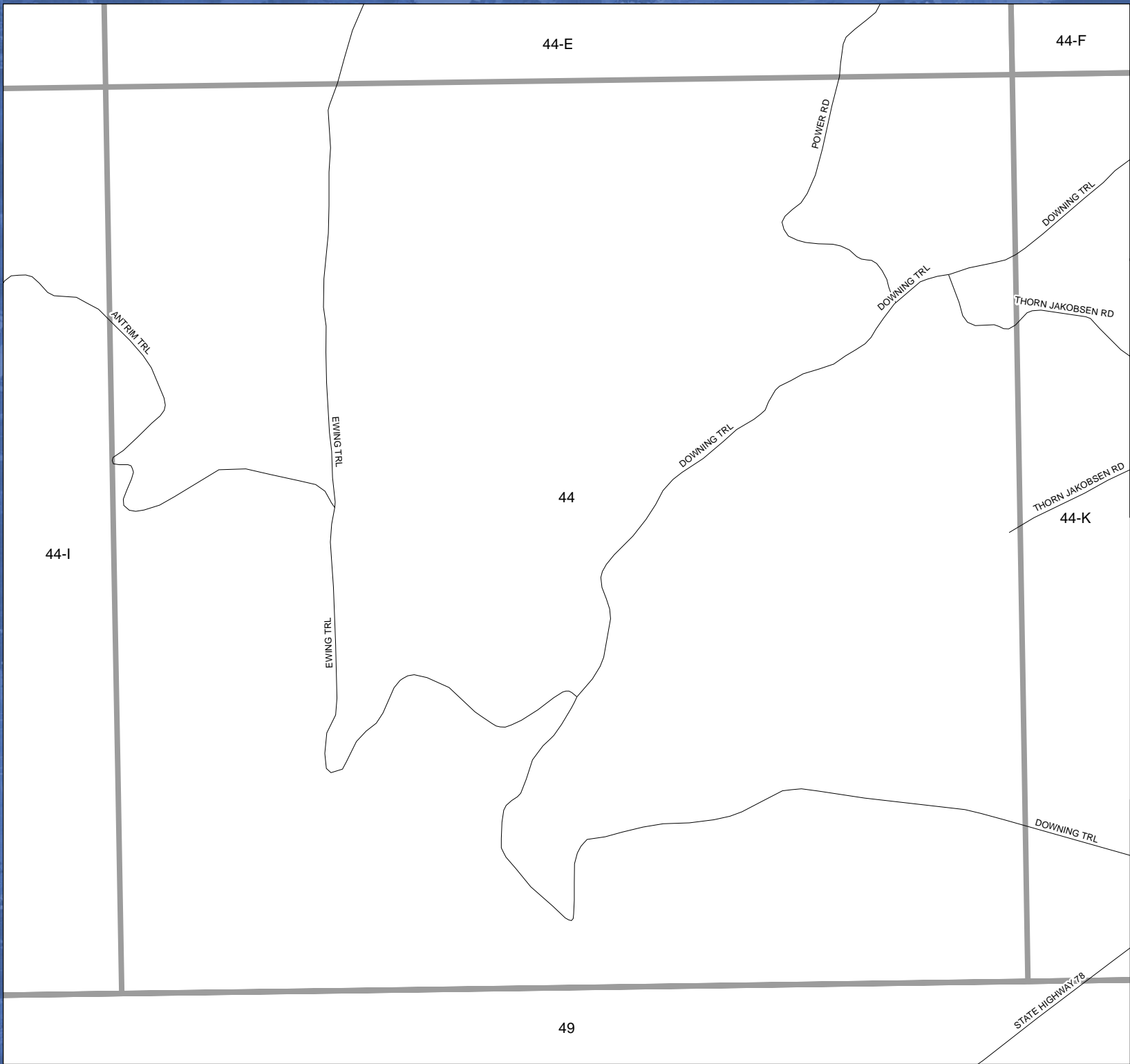
STEPHANIE CIR
ANTRIM TRL

44-J

ANTRIM TRL

49





Greenlee

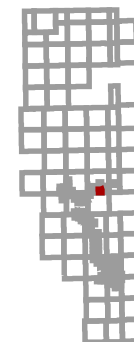
Grid 44-J

Page 61

K

1:9,265

Created 4/17/2012
2012, Intrado



44-E

44-F

ROCKIN RANCH RD

DOWNING TRL

CUERNO CIR

DOWNING TRL

THORN JAKOBSEN RD

DANSK TRL

THORN JAKOBSEN RD

44

44-J

STATE HIGHWAY 78

DOWNING TRL

STATE HIGHWAY 78

49

Greenlee

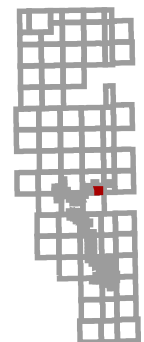
Grid 44-K

Page 62

K

1:9,279

Created 4/17/2012
2012, Intrado



Greenlee

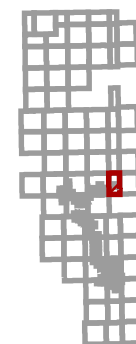
Grid 45

Page 63

K

1:55,256

Created 4/17/2012
2012, Intrado



Greenlee

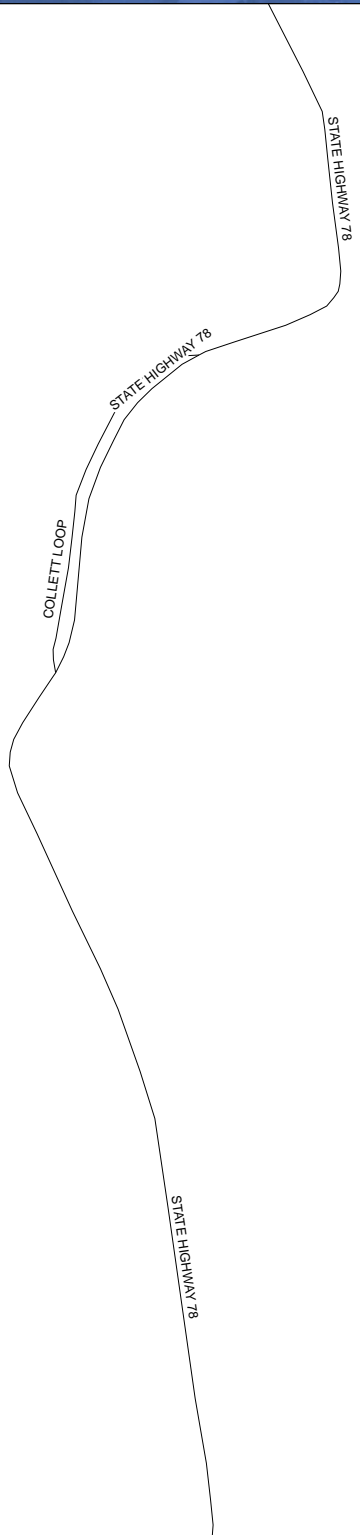
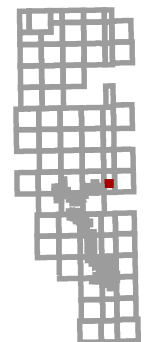
Grid 45-I

Page 64

K

1:9,309

Created 4/17/2012
2012, Intrado



39

40

FOREST ROAD 8344
FOREST ROAD 8345

45

45-1

Greenlee

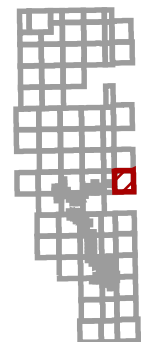
Grid 46

Page 65

K

1:55,507

Created 4/17/2012
2012, Intrado



41

42

42-BB

UNKNOWN
GILA ST

42-CC

UNKNOWN
DORSET ST

43

43-K

S CORONADO BLVD

Greenlee

Grid 47

Page 66

K

1:56,167

Created 4/17/2012
2012, Intrado

47-C

47-E

CORRAL RD
CORRAL RD
CORRAL RD

48-A

SAN FRANCISCO RIVER RD

48

HOT SPRINGS RD

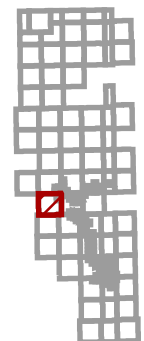
SUBIA RANCH RD

UNKNOWN

51

MESA TANK RD

50



Greenlee

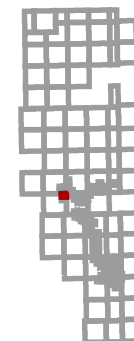
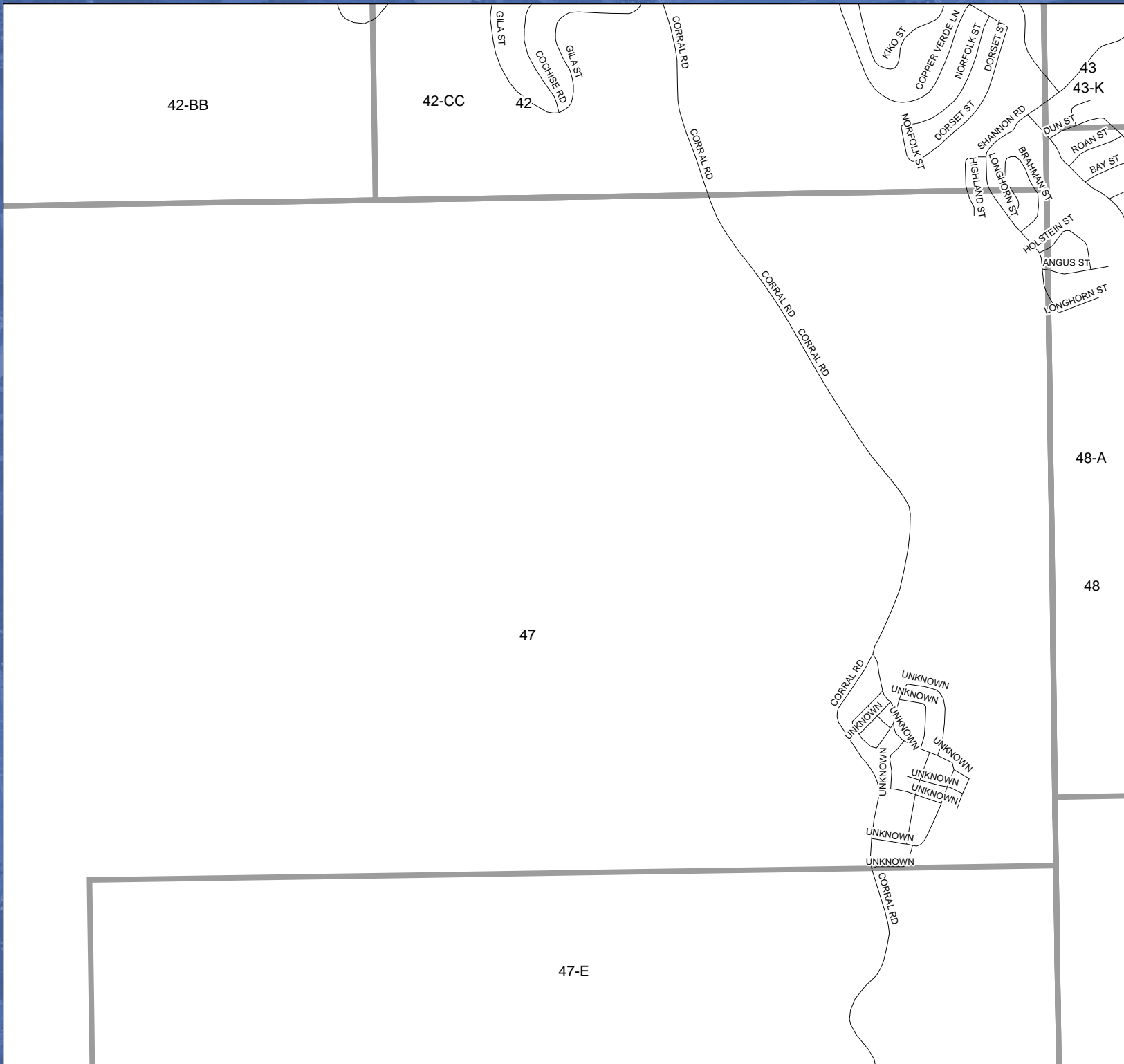
Grid 47-C

Page 67

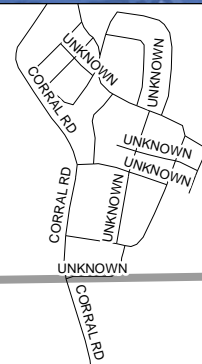
K

1:12,538

Created 4/17/2012
2012, Intrado



47-C



48-A

Greenlee

Grid 47-E

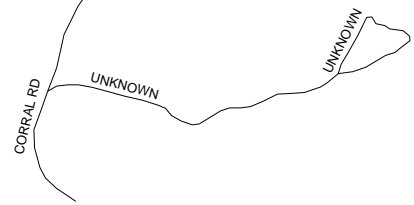
Page 68

K

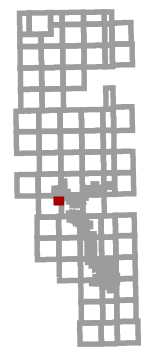
1:12,520

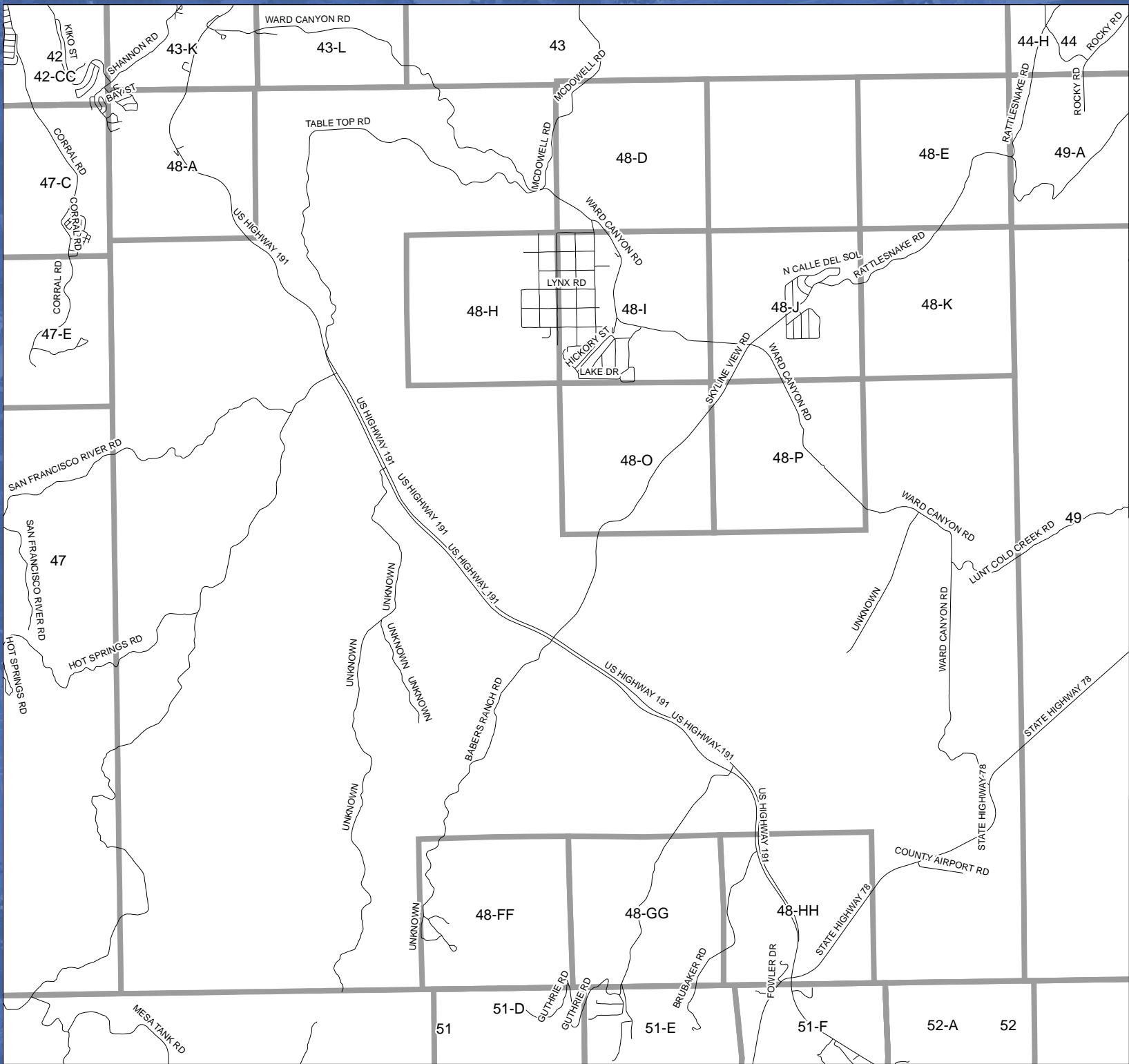
Created 4/17/2012
2012, Intrado

47



48





Greenlee

Grid 48

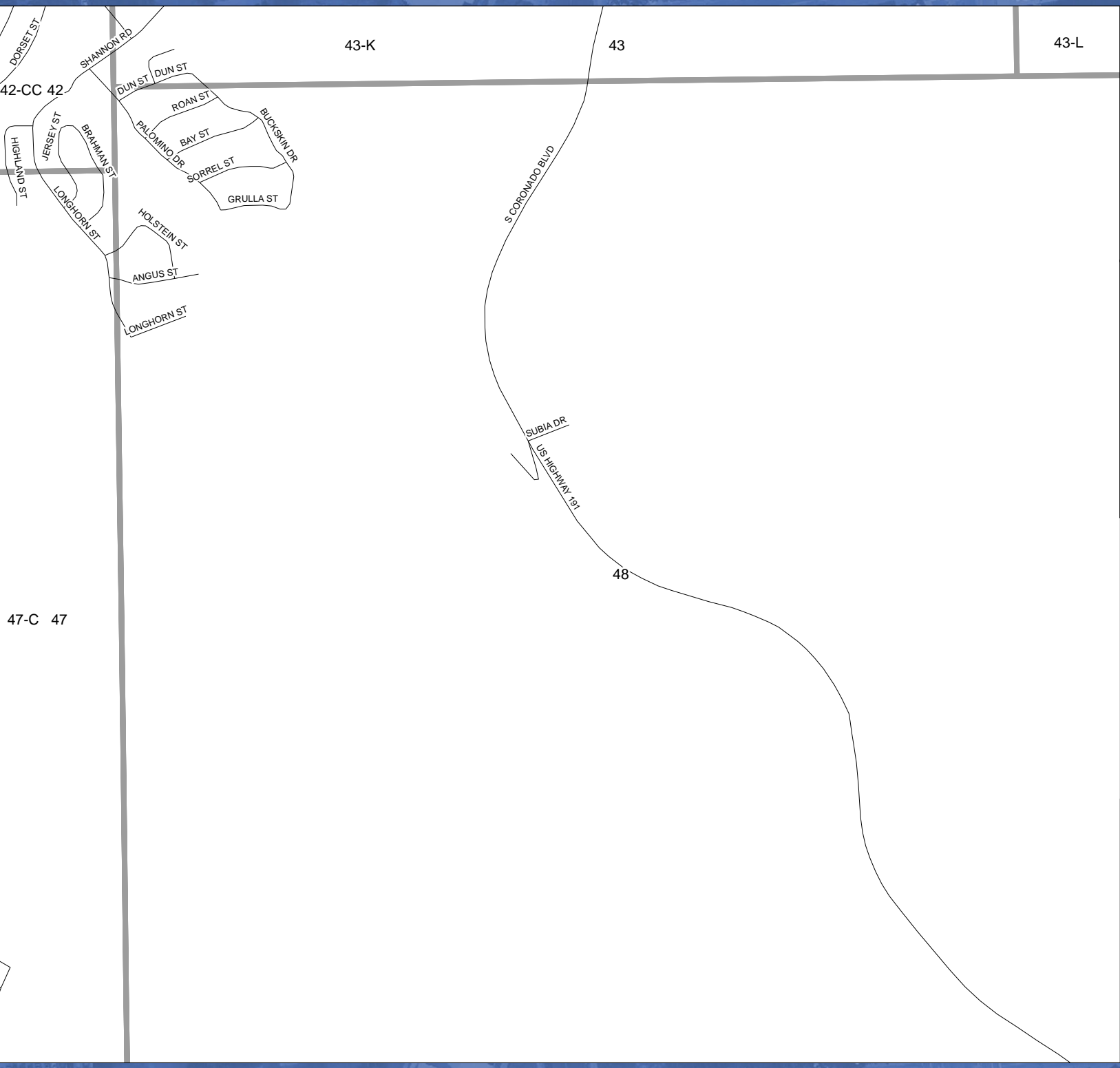
Page 69

K

1:55,759

Created 4/17/2012
2012, Intrado





Greenlee

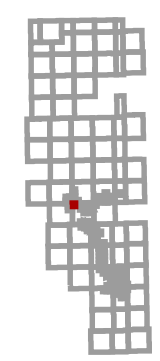
Grid 48-A

Page 70

K

1:9,221

Created 4/17/2012
2012, Intrado



43

MCDOWELL RD

MCDOWELL RD

48

WARD CANYON RD

WARD CANYON RD

BOBCAT DR

WARD CANYON RD

ANTELOPE RD

ANTELOPE RD

BOBCAT DR

48-H

48-I

48-J

Greenlee

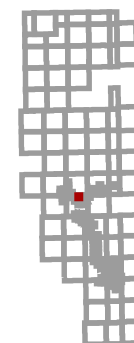
Grid 48-D

Page 71

K

1:9,309

Created 4/17/2012
2012, Intrado



43

44-H 44

Greenlee

Grid 48-E

Page 72

K

1:9,332

Created 4/17/2012
2012, Intrado

48

49-A

49

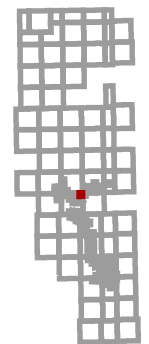
RATTLESNAKE RD

RATTLESNAKE RD

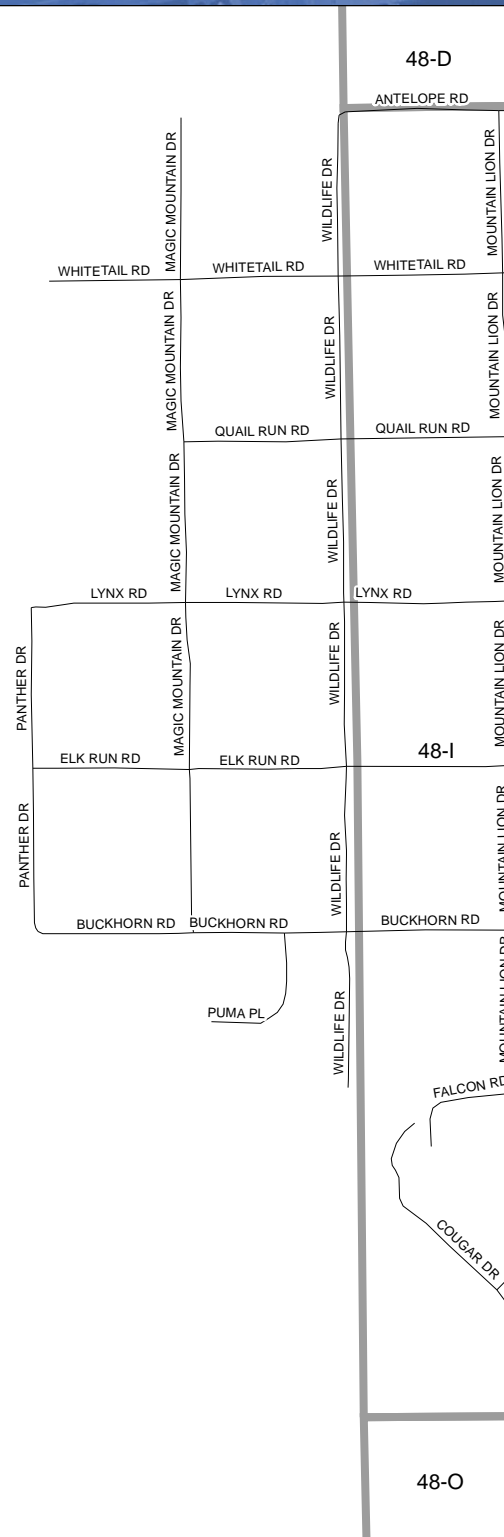
BUZZARD CANYON RD

48-J

48-K



48



Greenlee

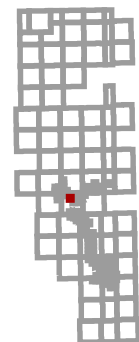
Grid 48-H

Page 73

K

1:9,298

Created 4/17/2012
2012, Intrado



Greenlee

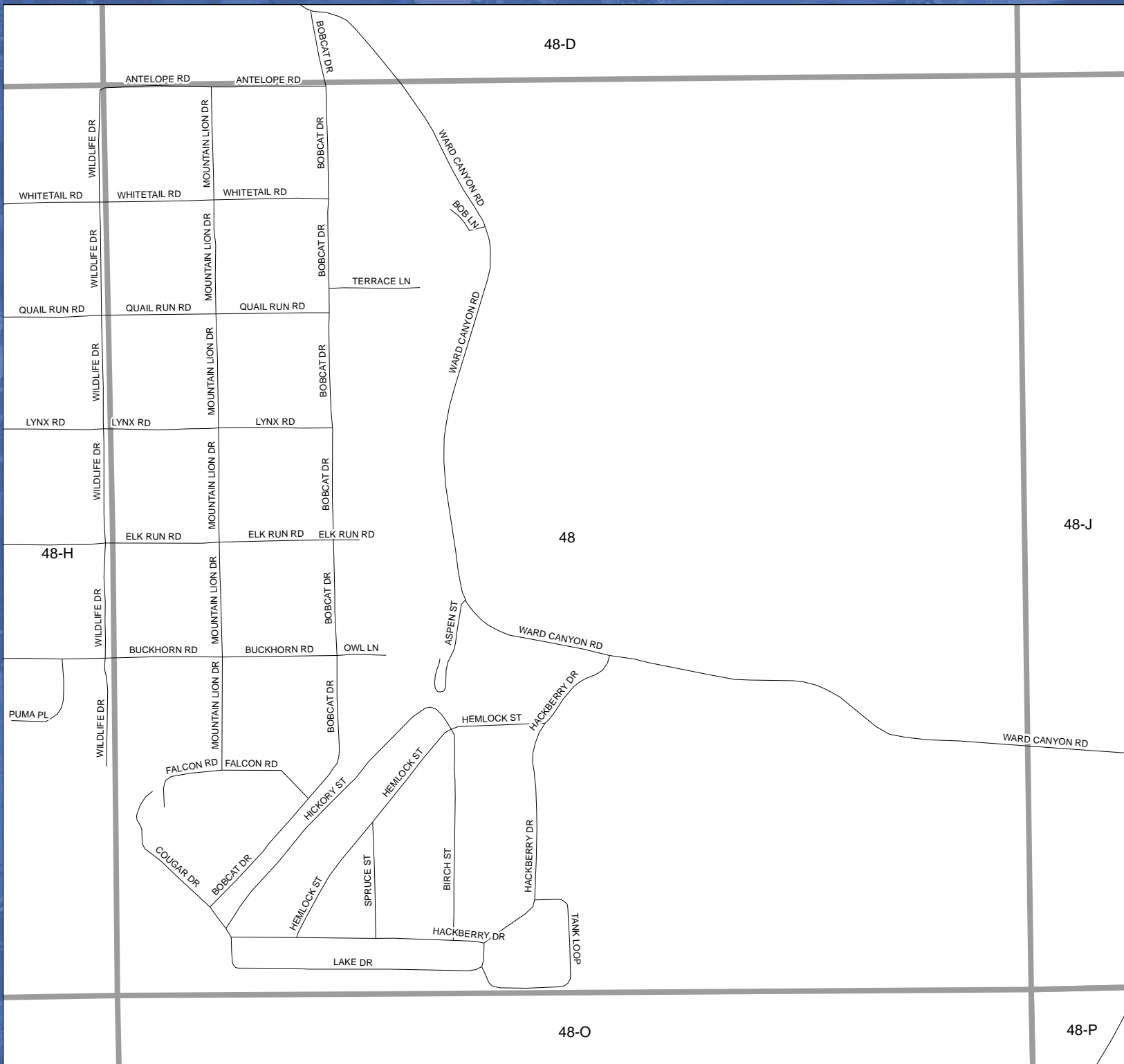
Grid 48-I

Page 74

K

1:9,251

Created 4/17/2012
2012, Intrado

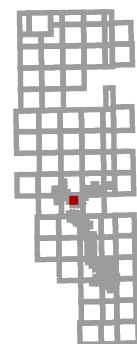


48-J

48

48-O

48-P



48-D

48-E

Greenlee

Grid 48-J

Page 75

K

1:9,305

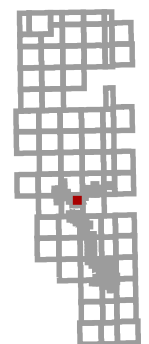
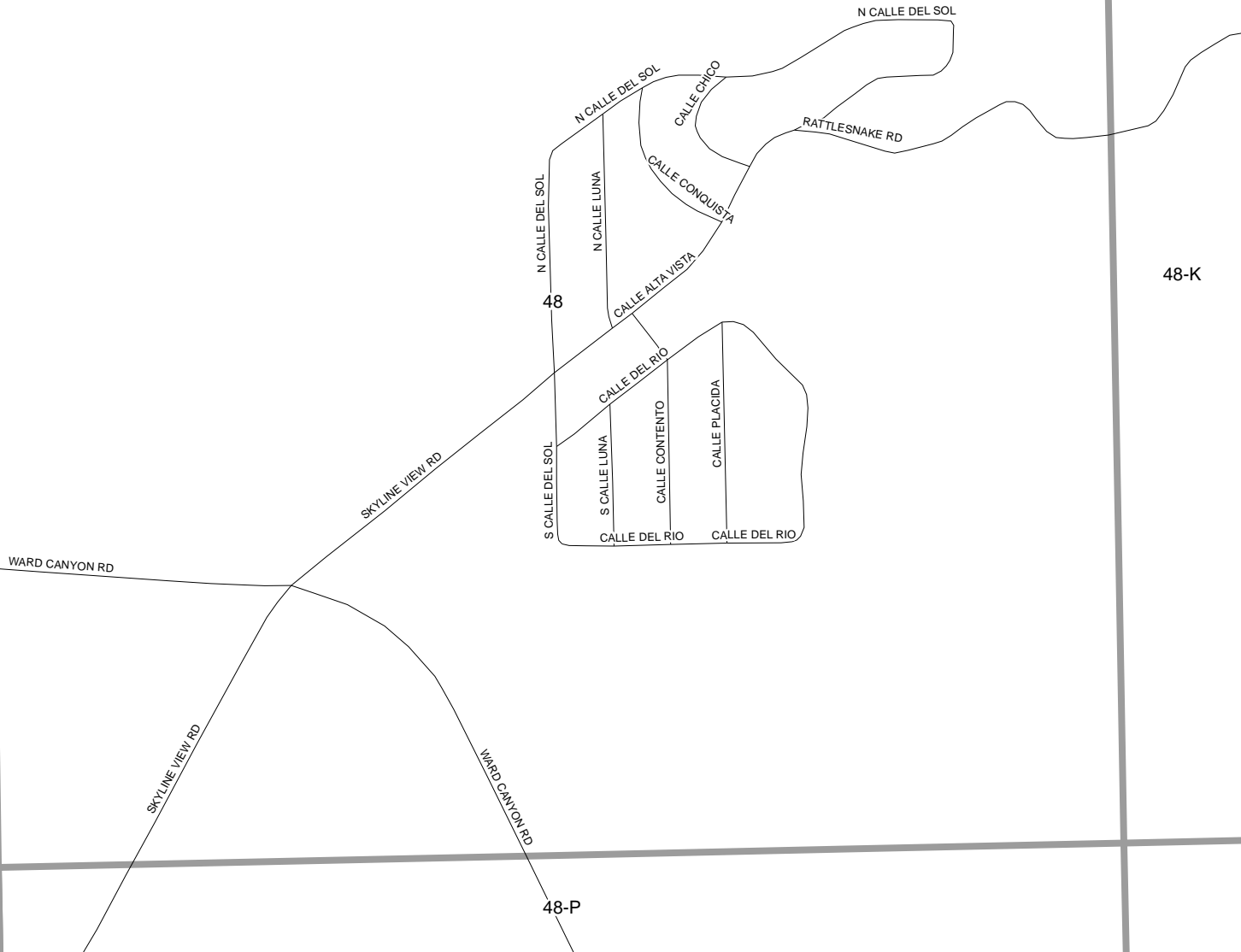
Created 4/17/2012
2012, Intrado

48-I

48-K

48-O

48-P



48-E

49-A

Greenlee

Grid 48-K

Page 76

K

1:9,238

Created 4/17/2012
2012, Intrado

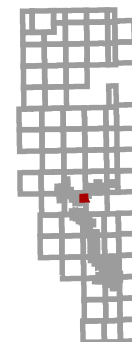
49

48

48-J

48-P

RATTLESNAKE RD



48-H

HACKBERRY DR

HACKBERRY DR

LAKE DR

LAKE DR

48-I

TANK LOOP

48-J

Greenlee

Grid 48-O

Page 77

K

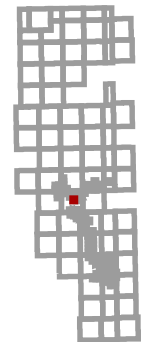
1:9,239

Created 4/17/2012
2012, Intrado

48-P

48

SKYLINE VIEW RD



48-I

48-J

48-K

Greenlee

Grid 48-P

Page 78

K

1:9,331

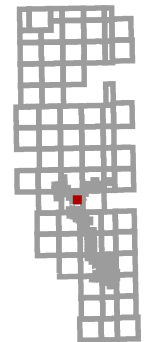
Created 4/17/2012
2012, Intrado

SKYLINE VIEW RD

48-O

48

WARD CANYON RD



Greenlee

Grid 48-FF

Page 79

K

1:9,304

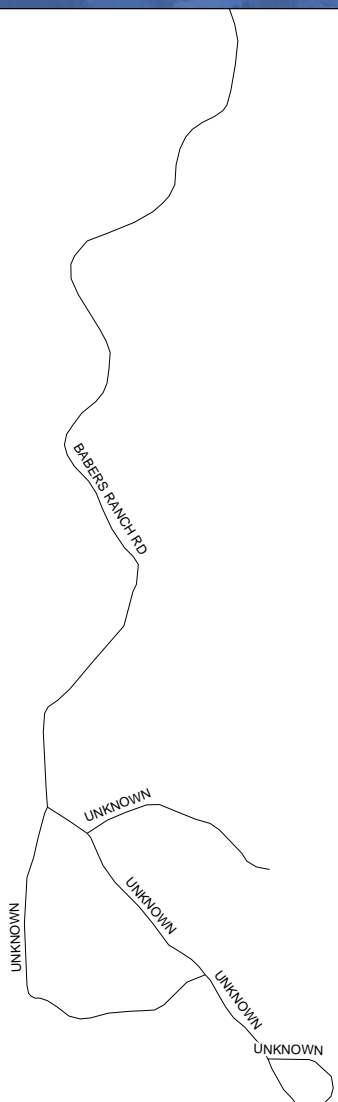
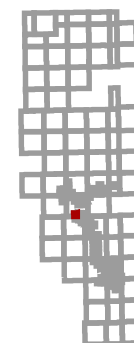
Created 4/17/2012
2012, Intrado

48-GG

51-D

51

51-E



48

GUTHRIE RD
GUTHRIE RD

Greenlee

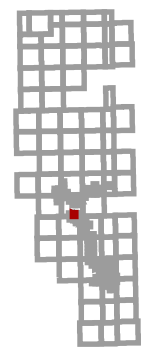
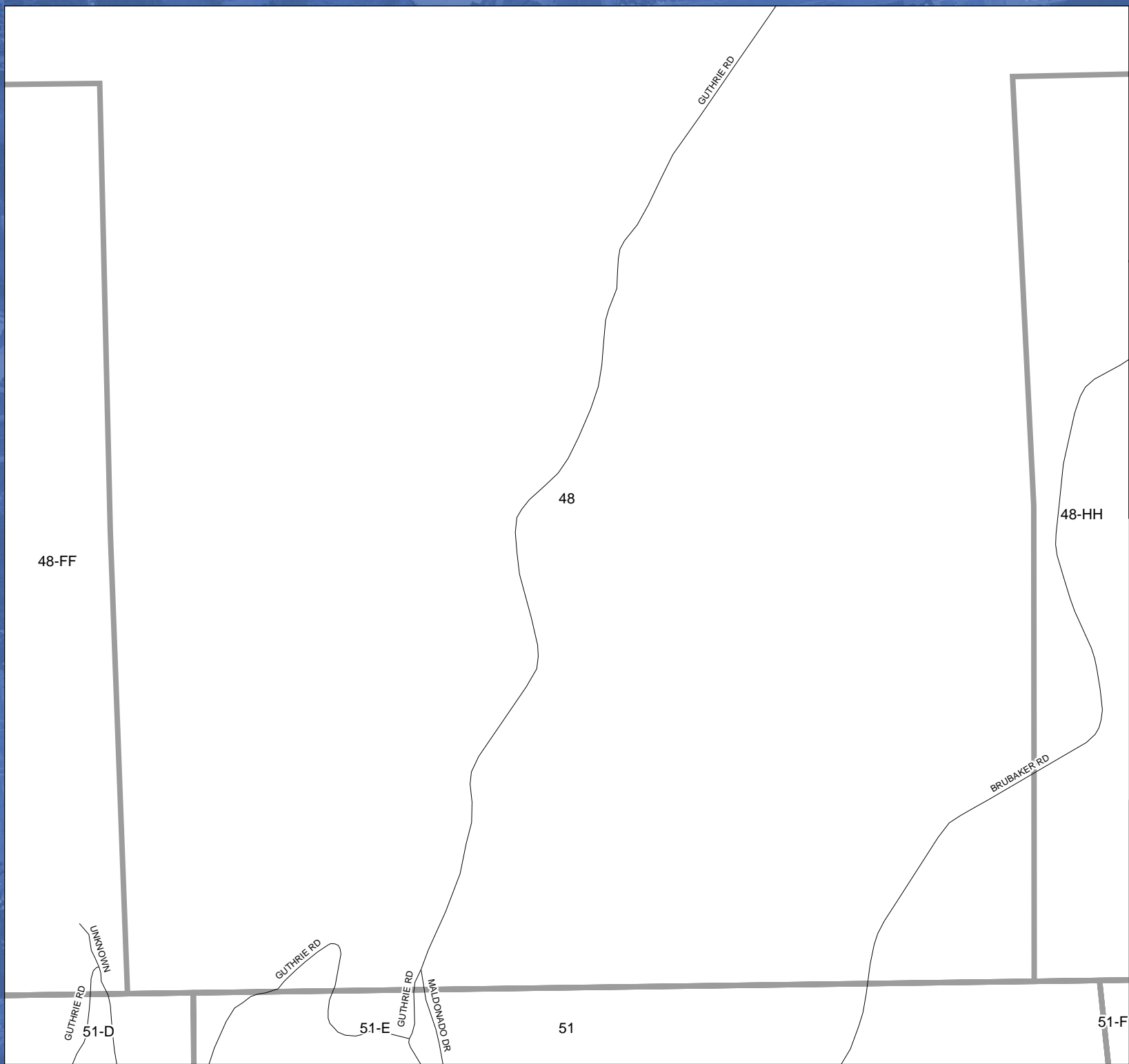
Grid 48-GG

Page 80

K

1:9,250

Created 4/17/2012
2012, Intrado



Greenlee

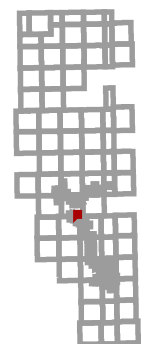
Grid 48-HH

Page 81

K

1:9,308

Created 4/17/2012
2012, Intrado





Greenlee

Grid 49

Page 82

K

1:55,739

Created 4/17/2012
2012, Intrado



43

44-H

44

Greenlee

Grid 49-A

Page 83

K

1:9,377

Created 4/17/2012
2012, Intrado

48-E

48

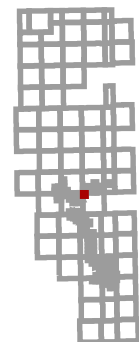
49

BUZZARD CANYON RD

ROCKY RD

RATTLESNAKE RD

48-K



47

SUBIA RANCH RD

BLACKHILLS BACK COUNTRY BYWAY

UNKNOWN

51

GUTHRIE PEAK RD

UNKNOWN

GUTHRIE PEAK RD

55

56

Greenlee

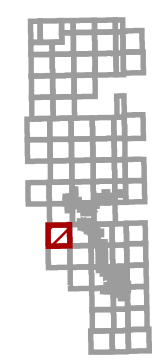
Grid 50

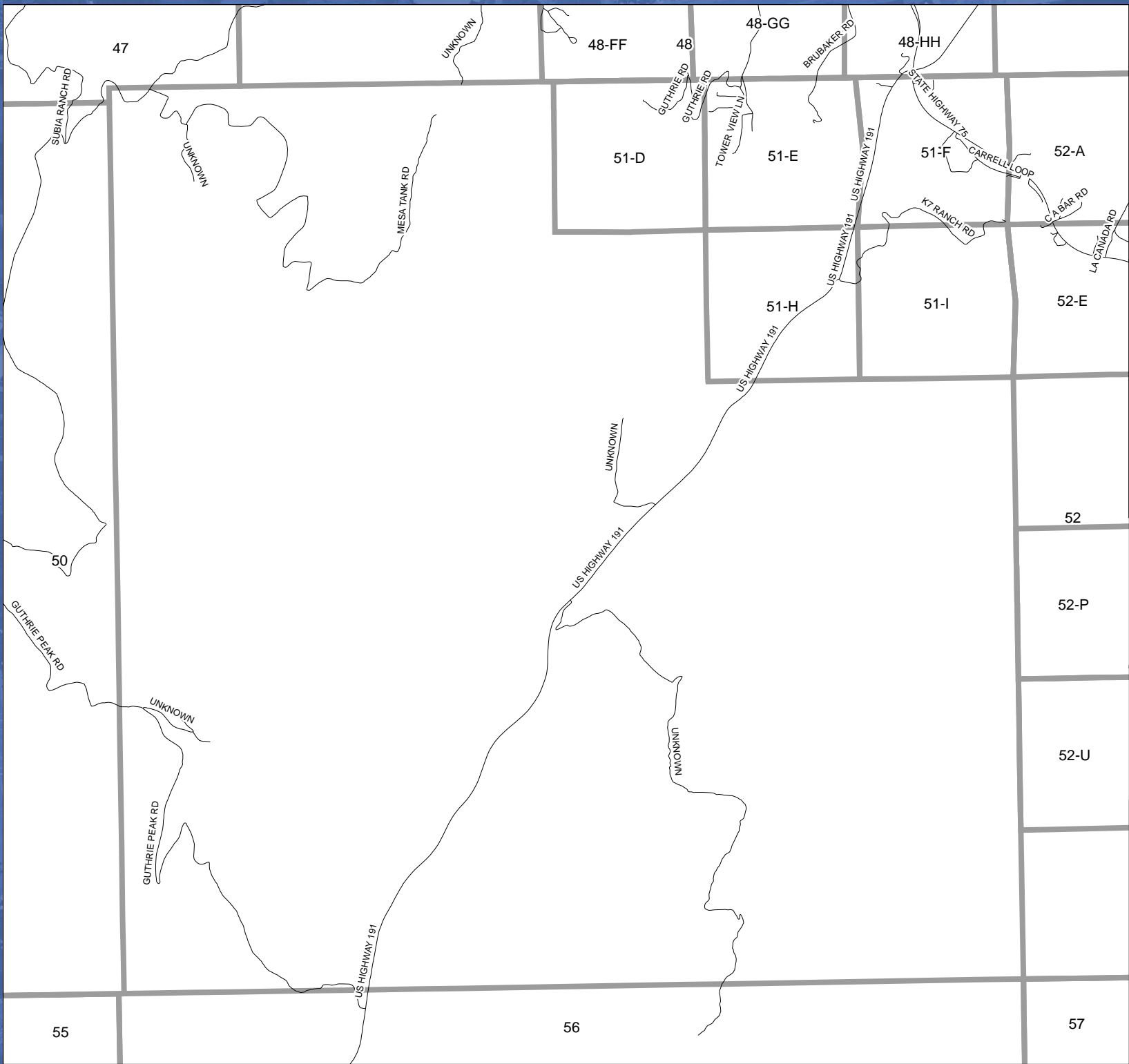
Page 84

K

1:54,732

Created 4/17/2012
2012, Intrado





Greenlee

Grid 51

Page 85

K

1:55,548

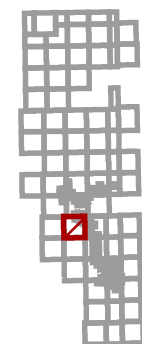
Created 4/17/2012
2012, Intrado

52

52-P

52-U

57



48-FF

48

48-GG

Greenlee

Grid 51-D

Page 86

K

1:9,225

Created 4/17/2012
2012, Intrado

GUTHRIE RD

GUTHRIE RD

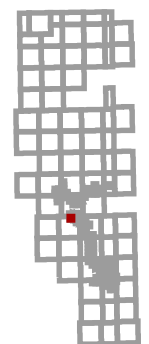
GUTHRIE RD

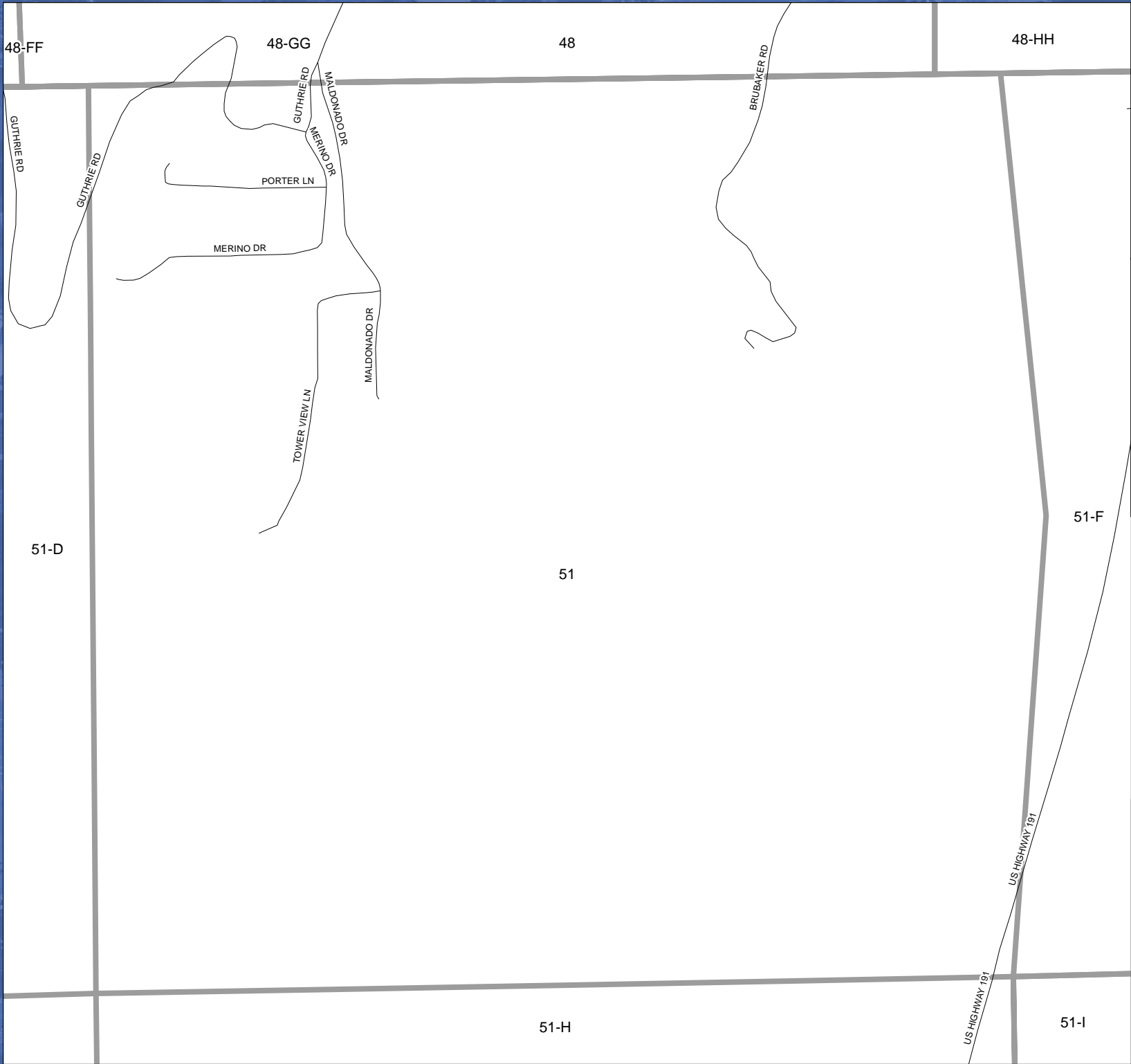
MERINO DR

51

51-E

51-H





Greenlee

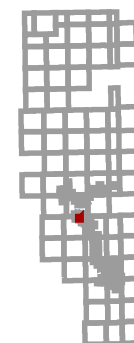
Grid 51-E

Page 87

K

1:9,219

Created 4/17/2012
2012, Intrado



48-GG

48-HH

48

Greenlee

Grid 51-F

Page 88

K

1:9,187

Created 4/17/2012
2012, Intrado

51-E

51

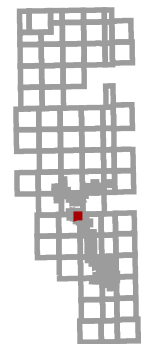
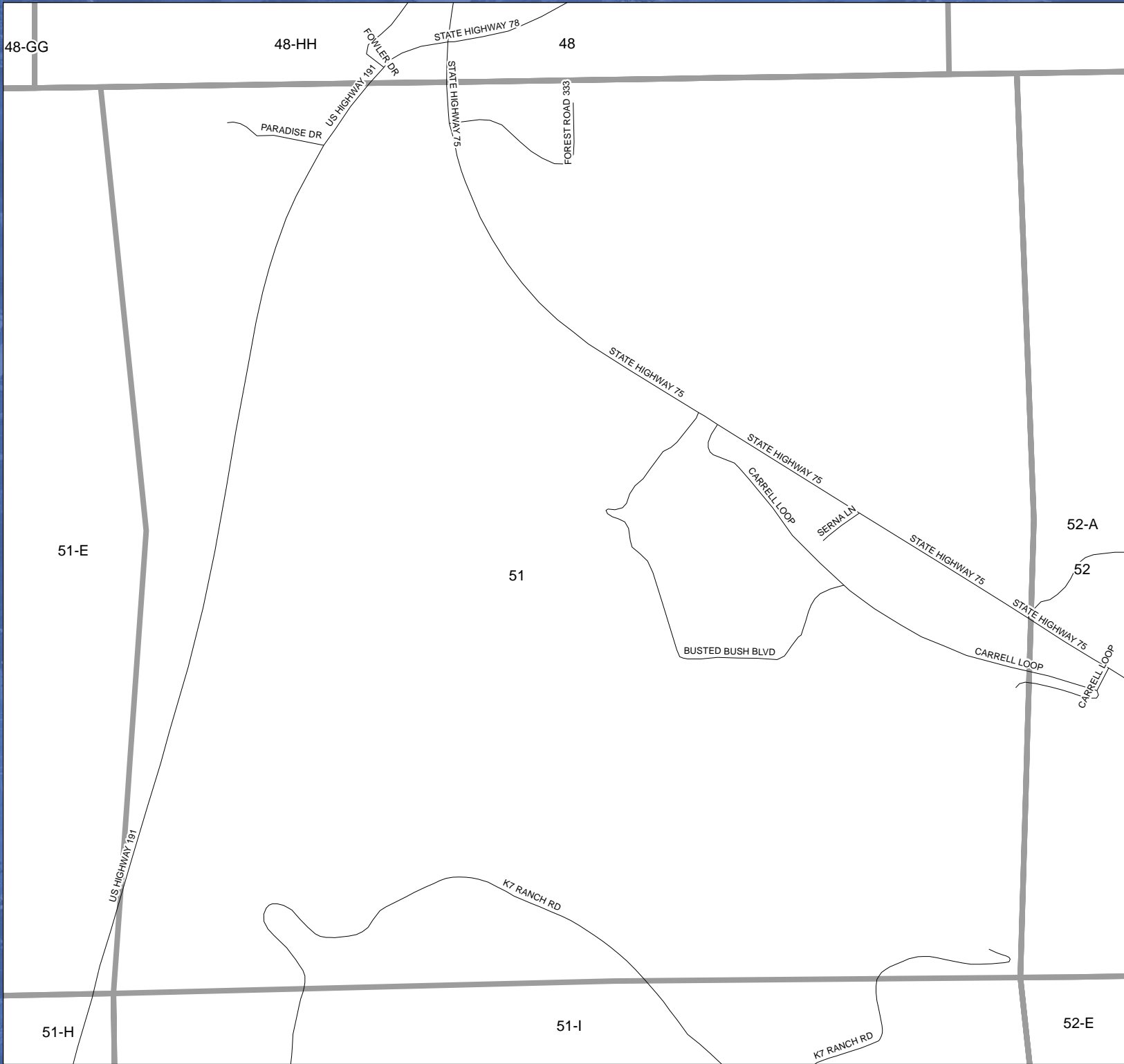
52-A

52

51-H

51-I

52-E



51-D

51-E

51-F

Greenlee

Grid 51-H

Page 89

K

1:9,334

Created 4/17/2012
2012, Intrado

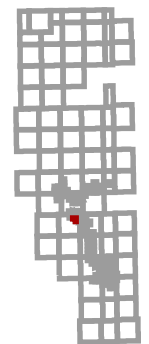
51

51-I

US HIGHWAY 191

US HIGHWAY 191

K7 RANCH RD



51-E

51-F

52-A

US HIGHWAY 191

K7 RANCH RD

K7 RANCH RD

Greenlee

Grid 51-I

Page 90

K

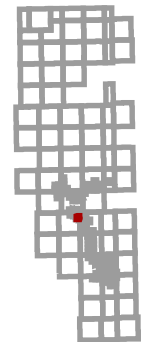
1:9,359

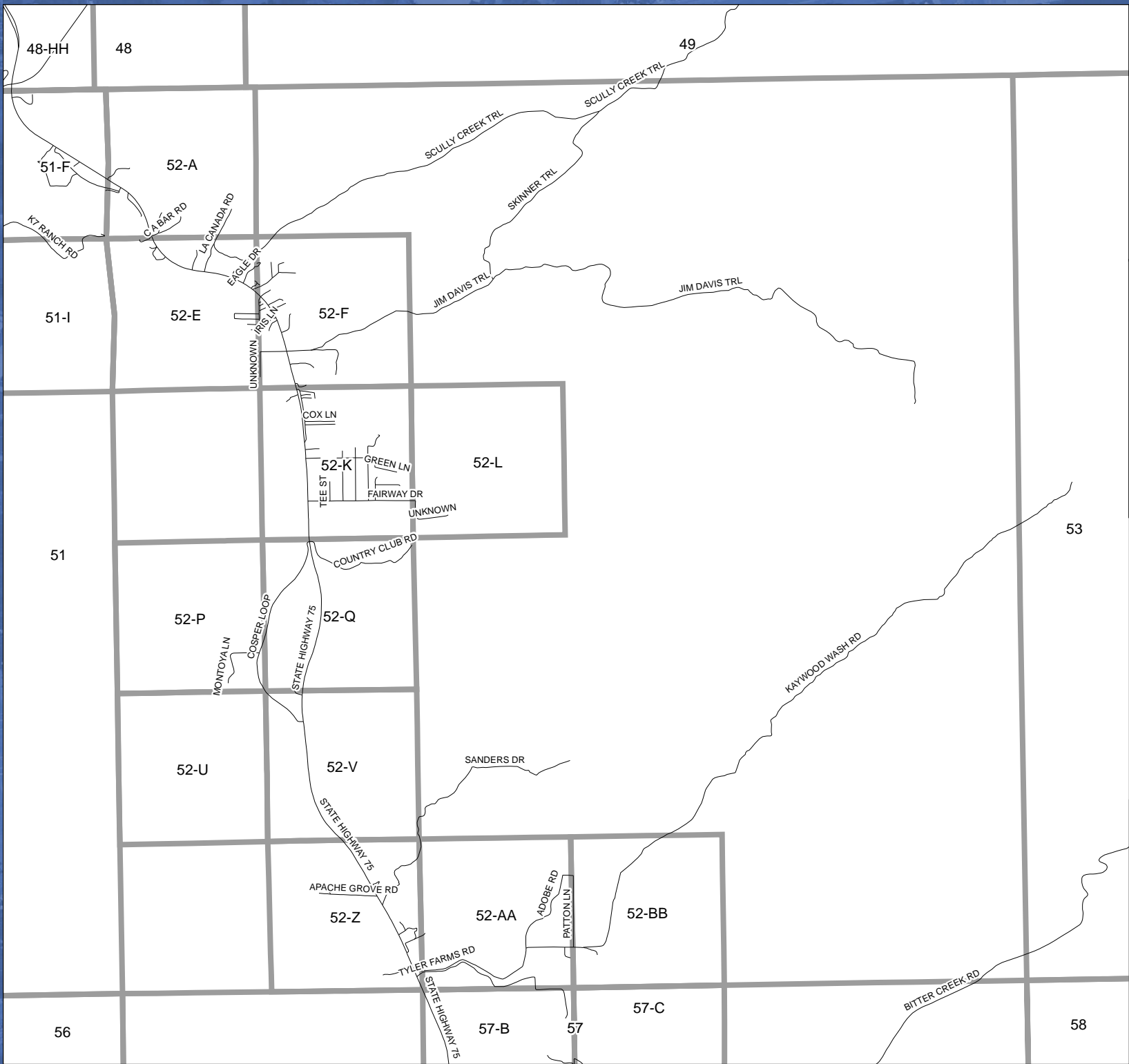
Created 4/17/2012
2012, Intrado

51-H

51

52-E 52





Greenlee

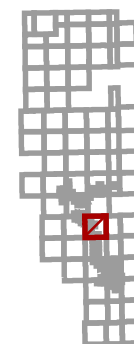
Grid 52

Page 91

K

1:55,511

Created 4/17/2012
2012, Intrado



48-HH

48

49

Greenlee

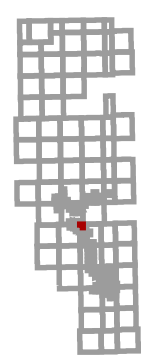
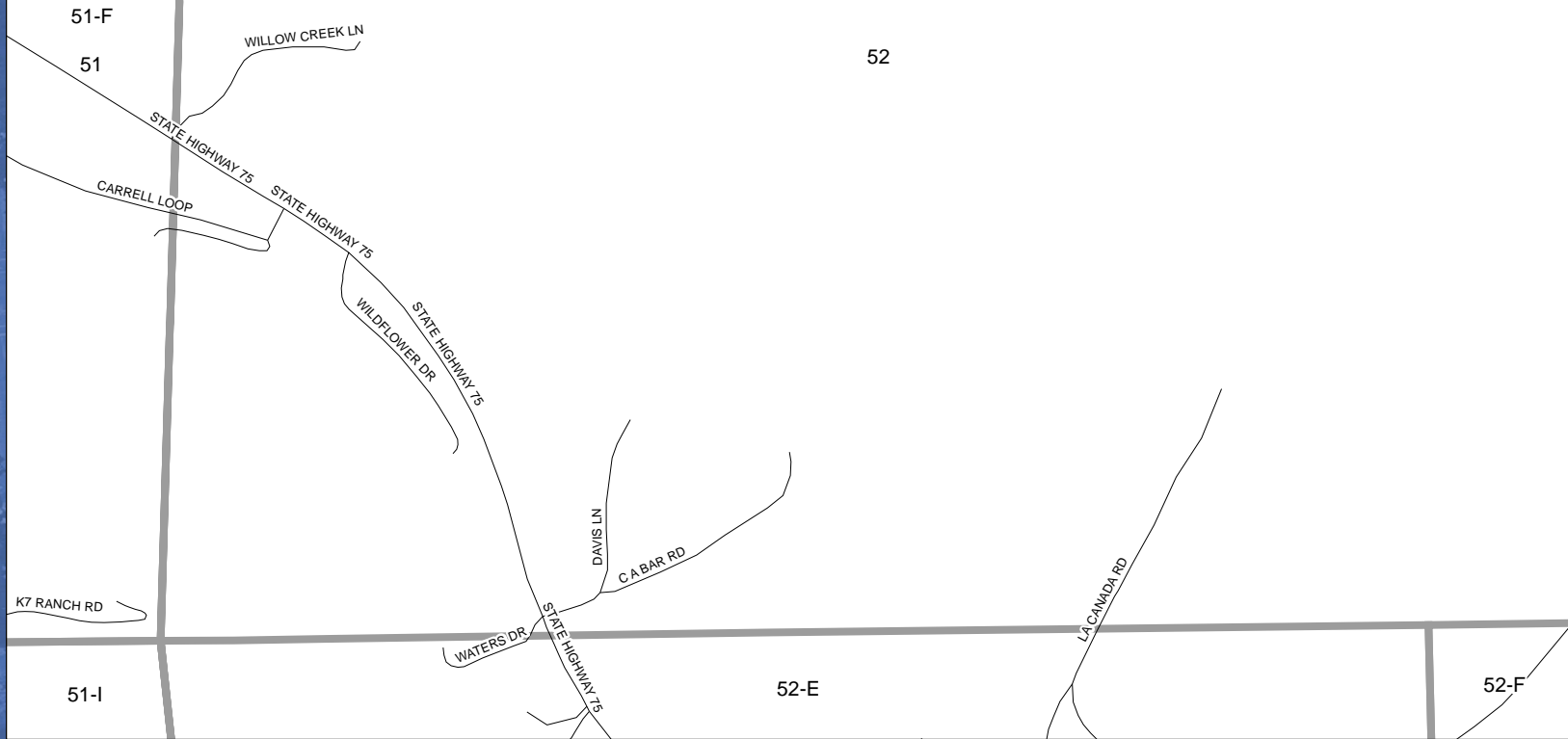
Grid 52-A

Page 92

K

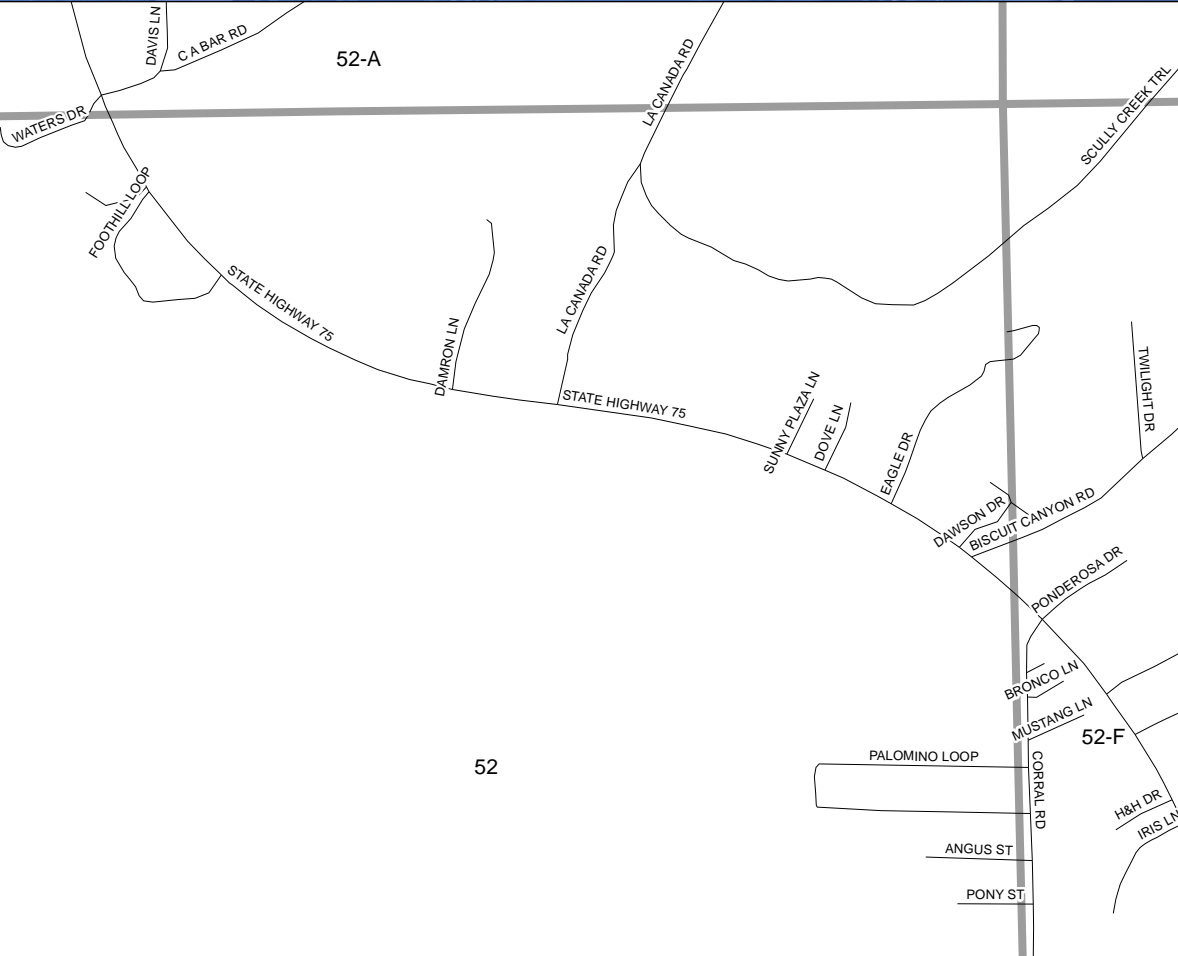
1:9,160

Created 4/17/2012
2012, Intrado



51-F
K7 RANCH RD

52-A



Greenlee

Grid 52-E

Page 93

K

1:9,343

Created 4/17/2012
2012, Intrado

51-I 51

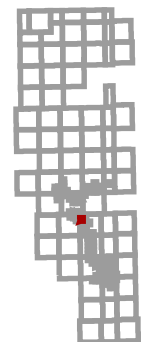
52

52-F

W COTTONWOOD RD

UNKNOWN

52-K



52-A

SCULLY CREEK TRL

EAGLE DR
DAWSON DR
BISCUIT CANYON RD
TWILIGHT DR
SUNRISE ST

PONDEROSA DR

BRONCO LN
THREE BAR DR
MUSTANG LN
GOLD STAR DR

52-E
CORRAL RD
ANGUS ST
PONY ST

H&H DR
IRIS LN
MCBILES LN

52

JIM DAVIS TRL

W COTTONWOOD RD

E COTTONWOOD RD

E COTTONWOOD RD

STATE HIGHWAY 75
STATE HIGHWAY 75
STATE HIGHWAY 75

QUIET MOON DR

SPARROW LN

CHURCH LN
PACE LN
SHADY LN
CACTUS WREN LN

52-K

52-L

Greenlee

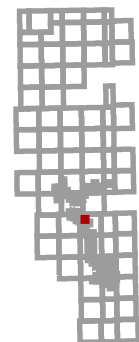
Grid 52-F

Page 94

K

1:9,263

Created 4/17/2012
2012, Intrado



52-E

52-F

Greenlee

Grid 52-K

Page 95

K

1:9,303

Created 4/17/2012
2012, Intrado

52-L

52

SPARROW LN
CHURCH LN
PACE LN
SHADY LN

CACTUS WREN LN
FRONTAGE RD
STATE HIGHWAY 75

COX LN
YORK DR

RIO RANCH RD

QUETTA PINES DR

STATE HIGHWAY 75

PING DR PING DR PING DR

CADDY LN

CALLAWAY RD

CART ST

SLICE LOOP

GREEN LN

BIRDIE ST

DRIVER AVE

TEE ST

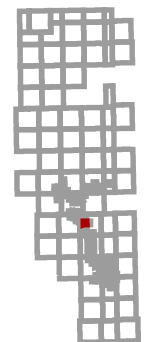
FAIRWAY DR FAIRWAY DR FAIRWAY DR FAIRWAY DR FAIRWAY DR

STATE HIGHWAY 75

UNKNOWN

52-P

52-Q



52-F

52-K

FAIRWAY DR

52-Q

52

UNKNOWN

Greenlee

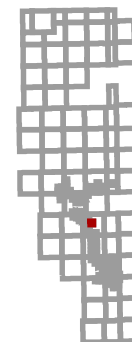
Grid 52-L

Page 96

K

1:9,313

Created 4/17/2012
2012, Intrado



52-K

Greenlee

Grid 52-P

Page 97

K

1:9,286

Created 4/17/2012
2012, Intrado

51

52

52-Q

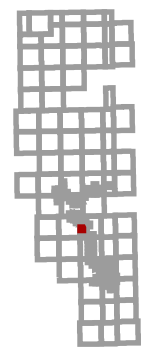
MONTOYA LN

COSPER LOOP

COSPER LOOP

52-U

52-V





Greenlee

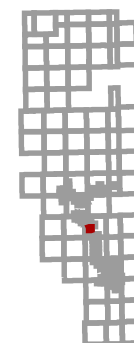
Grid 52-Q

Page 98

K

1:9,267

Created 4/17/2012
2012, Intrado



52-P

52-Q

Greenlee

Grid 52-U

Page 99

K

1:9,285

COSPER LOOP

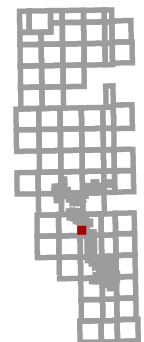
Created 4/17/2012
2012, Intrado

51

52

52-V

52-Z



52-P

52-Q

FAITH RANCH RD

STATE HIGHWAY 75

COSPER LOOP

STATE HIGHWAY 75

STATE HIGHWAY 75

52-U

52

SANDERS DR

52-Z

52-AA

Greenlee

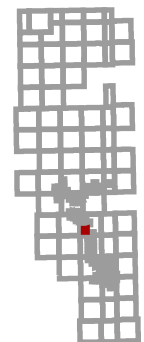
Grid 52-V

Page 100

K

1:9,201

Created 4/17/2012
2012, Intrado



52-U

52-V

Greenlee

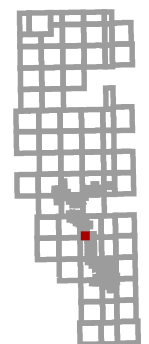
Grid 52-Z

Page 101

K

1:9,233

Created 4/17/2012
2012, Intrado



52-V

SANDERS DR

Greenlee

Grid 52-AA

Page 102

K

1:9,246

Created 4/17/2012
2012, Intrado

52-Z

PRICE LOOP

PRICE LOOP RATLIFF DR

STATE HIGHWAY 75

BARNEY LN

STATE HIGHWAY 75

STATE HIGHWAY 75

TYLER FARMS RD

KAYWOOD WASH RD

KAYWOOD WASH RD

BRITTLEBUSH LN

KAYWOOD WASH RD

ADOBE RD

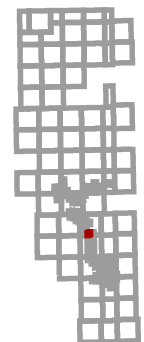
PATTON LN

52-BB

57-B

57

57-C



Greenlee

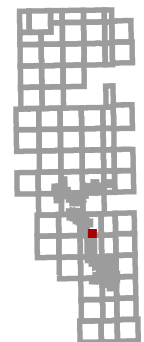
Grid 52-BB

Page 103

K

1:9,265

Created 4/17/2012
2012, Intrado



49

Greenlee

Grid 53

Page 104

K

1:55,374

Created 4/17/2012
2012, Intrado

54

52

JIM DAVIS TRL

KAYWOOD WASH RD

STAUFFER RANCH RD

GOODNER RANCH RD

BITTER CREEK RD

BITTER CREEK RD

57

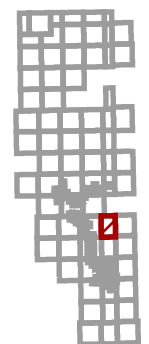
UNKNOWN

UNKNOWN

58

UNKNOWN

59



Greenlee


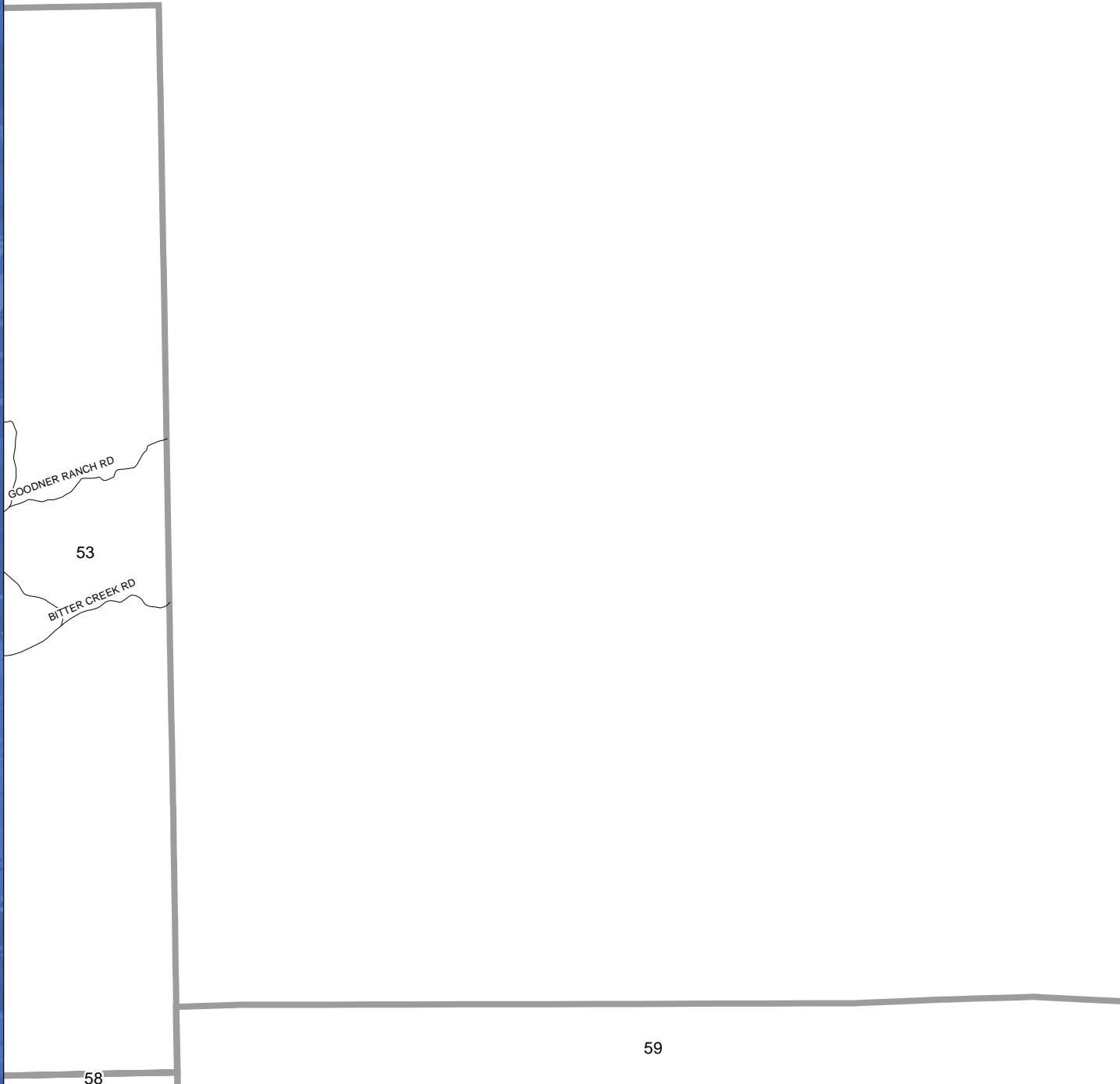
Grid 54

Page 105

K

1:53,220

Created 4/17/2012
2012, Intrado



50

51

Greenlee

Grid 55

Page 106

K

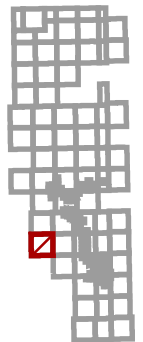
1:55,765

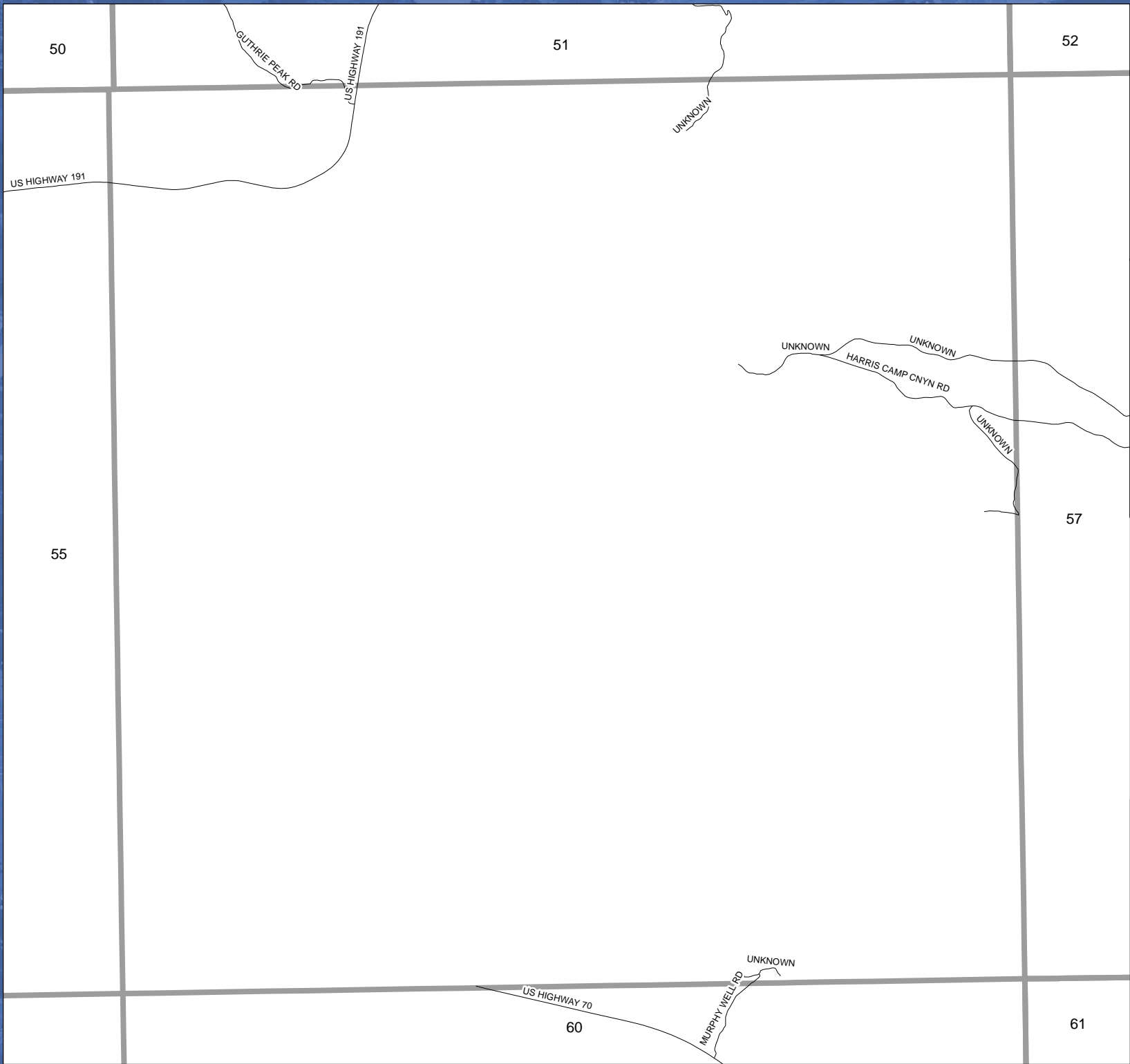
US HIGHWAY 191

Created 4/17/2012
2012, Intrado

56

60





Greenlee

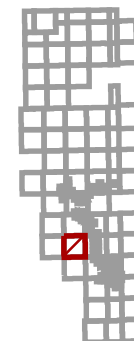
Grid 56

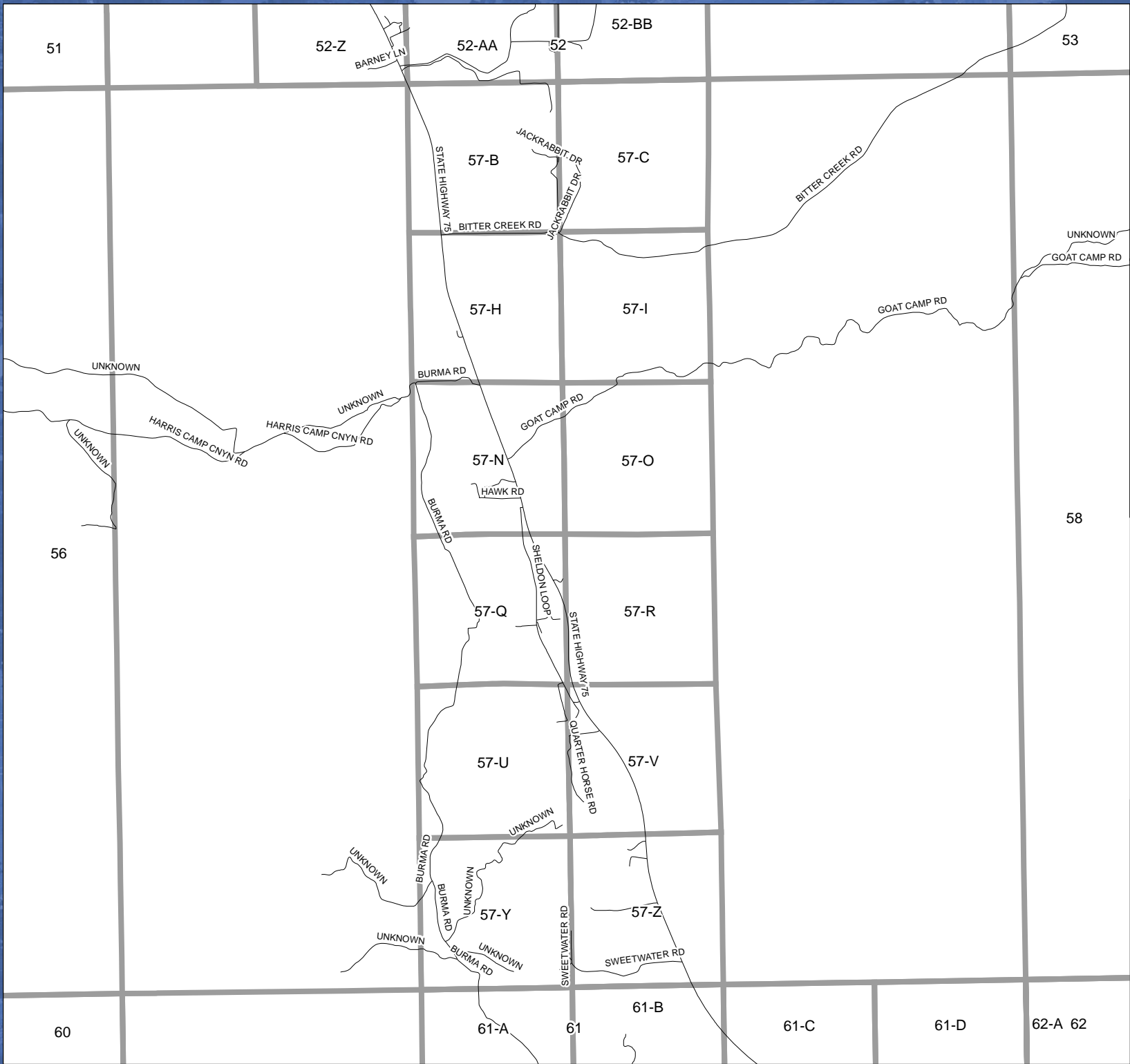
Page 107

K

1:55,769

Created 4/17/2012
2012, Intrado





Greenlee

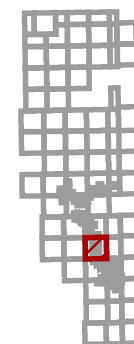
Grid 57

Page 108

K

1:55,674

Created 4/17/2012
2012, Intrado



52-Z

52-AA

52

52-BB

TYLER FARMS RD

Greenlee

Grid 57-B

Page 109

K

1:9,144

Created 4/17/2012
2012, Intrado

57

57-C

JACKRABBIT DR

JACKRABBIT DR

STATE HIGHWAY 75

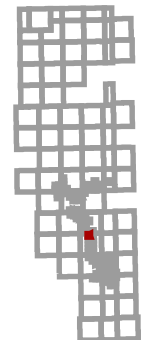
UNKNOWN

JACKRABBIT DR

BITTER CREEK RD

57-H

57-I



52-AA

52-BB

52

Greenlee

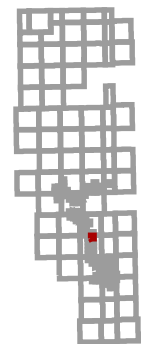
Grid 57-C

Page 110

K

1:9,244

Created 4/17/2012
2012, Intrado



57-B

57-C

BITTER CREEK RD

UNKNOWN

BITTER CREEK RD

STATE HIGHWAY 75

Greenlee

Grid 57-H

Page 111

K

1:9,139

Created 4/17/2012
2012, Intrado

57

57-I

SEXTON DR

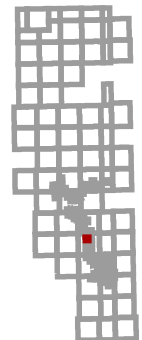
STATE HIGHWAY 75

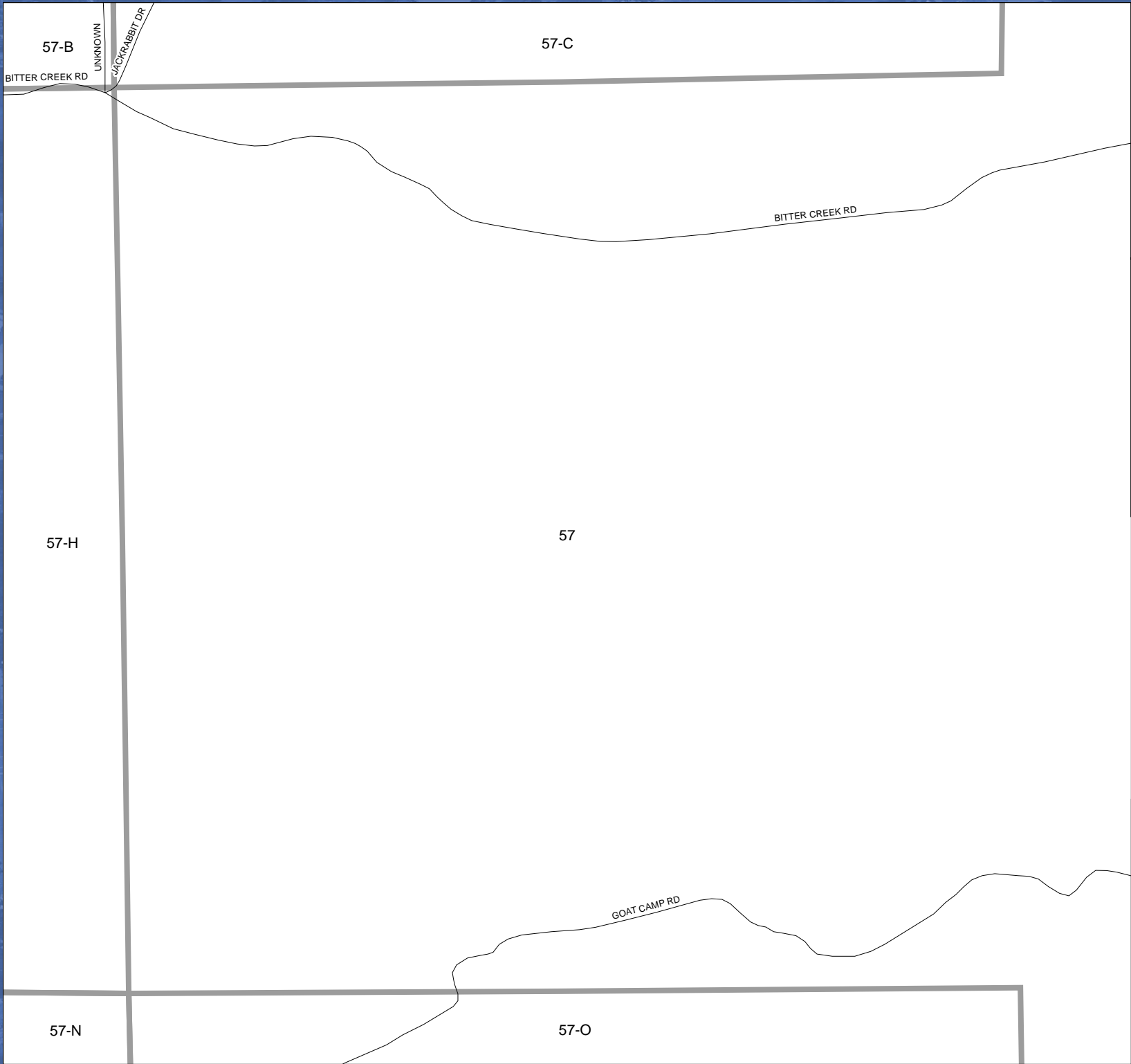
BURMA RD

BURMA RD

57-N

57-O





Greenlee

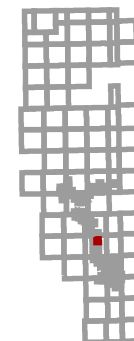
Grid 57-I

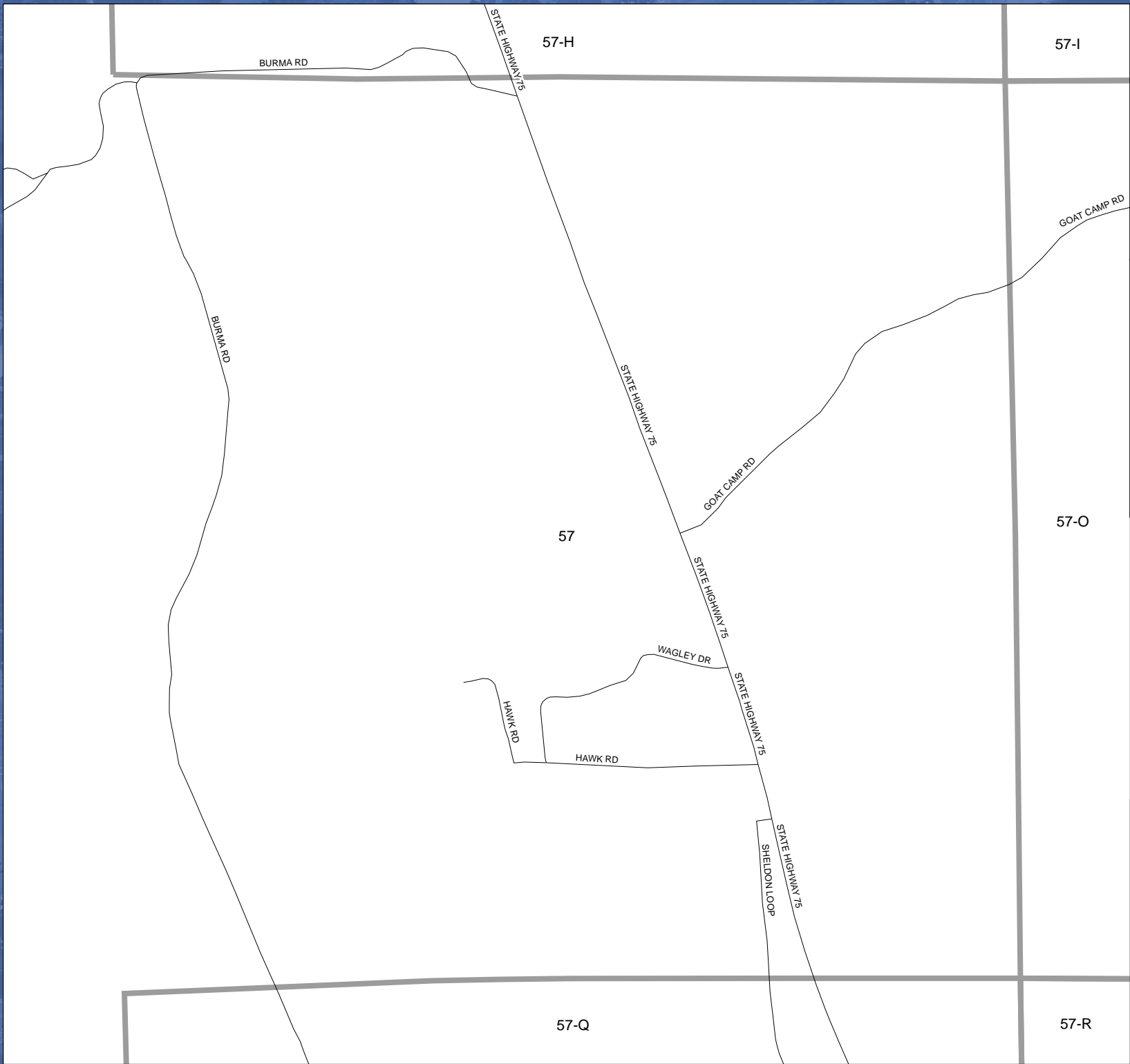
Page 112

K

1:9,283

Created 4/17/2012
2012, Intrado





Greenlee

Grid 57-N

Page 113

K

1:9,390

Created 4/17/2012
2012, Intrado

57-O



57-H

57-I

BURMA RD

STATE HIGHWAY 75

BURMA RD

STATE HIGHWAY 75

GOAT CAMP RD

GOAT CAMP RD

57

STATE HIGHWAY 75

57-O

WAGLEY DR

STATE HIGHWAY 75

HAWK RD

HAWK RD

STATE HIGHWAY 75
SHELDON LOOP

57-Q

57-R

57-H

57-I

GOAT CAMP RD

GOAT CAMP RD

GOAT CAMP RD

57-N

57

57-Q

57-R

Greenlee

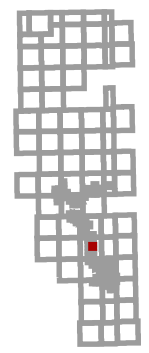
Grid 57-O

Page 114

K

1:9,248

Created 4/17/2012
2012, Intrado



57-N

57-O

Greenlee

Grid 57-Q

Page 115

K

1:9,233

Created 4/17/2012
2012, Intrado

57

57-R

BURNARD

SHELDON LOOP

STATE HIGHWAY 75

HOLGUIN LN

HUIZAR DR

ARROYO LN

ORCHARD LN

SHELDON LOOP

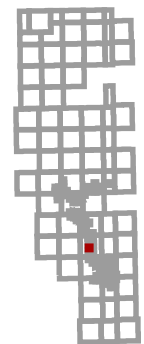
STATE HIGHWAY 75

LEMONS LN

SHELDON LOOP

57-U

57-V



57-N

57-O

Greenlee

Grid 57-R

Page 116

K

1:9,178

Created 4/17/2012
2012, Intrado

57-Q

57

HUIZAR DR

HOLGUIN LN

STATE HIGHWAY 75

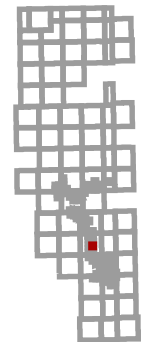
SHELDON LOOP

LEMONS LN

SHELDON LOOP

57-U

57-V



57-Q

57-R

Greenlee

Grid 57-U

Page 117


K

1:9,367

Created 4/17/2012
2012, Intrado

57

57-V



BURMARD

BURMA RD

57-Y

UNKNOWN

UNKNOWN

57-Z

STATE HIGHWAY 75

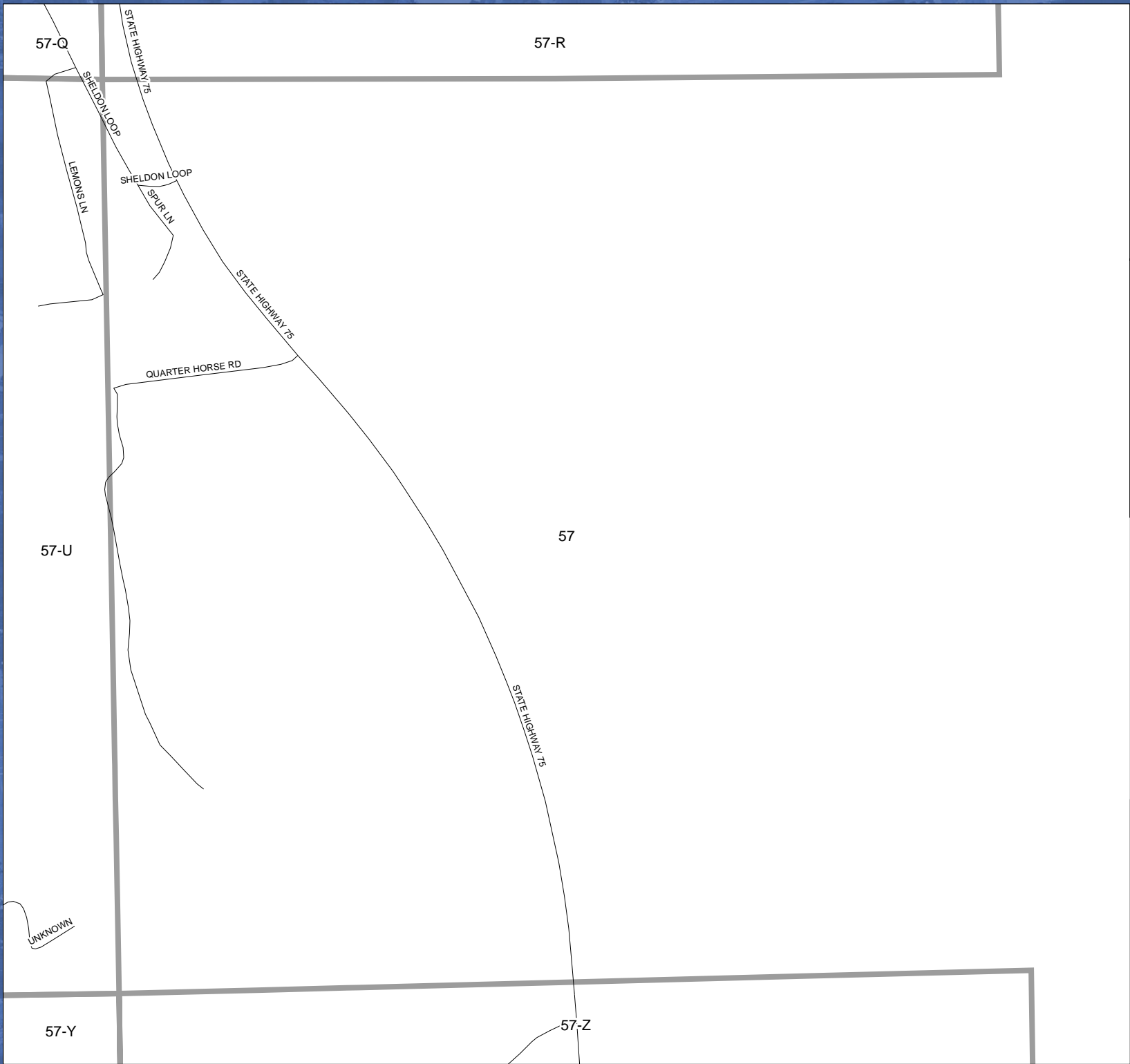
SHELDON LOOP

LEMONS LN

SHELDON LOOP

SPUR LN

QUARTER HORSE RD



Greenlee


Grid 57-V

Page 118

K

1:9,220

Created 4/17/2012
2012, Intrado



Greenlee

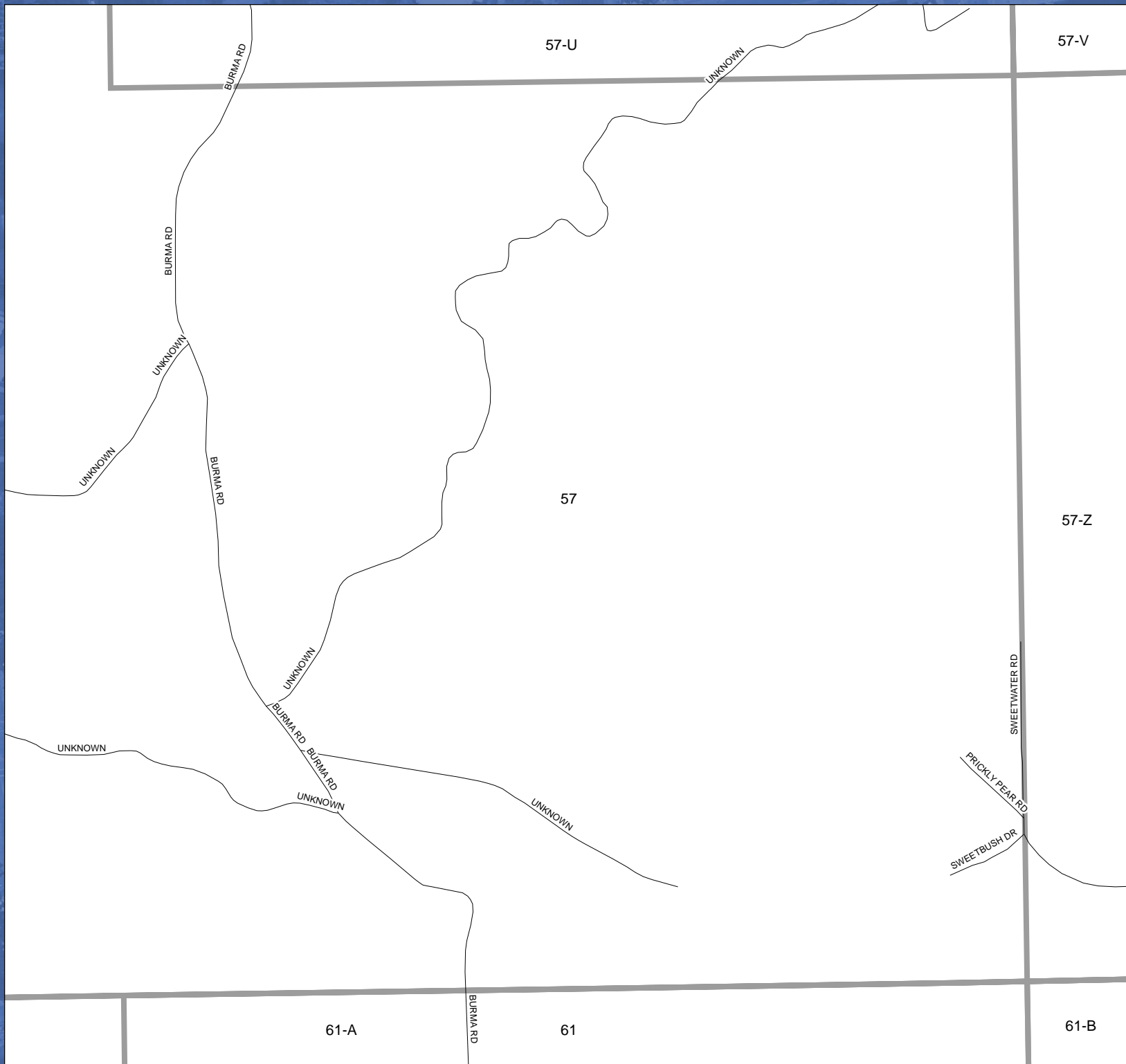
Grid 57-Y

Page 119

K

1:9,310

Created 4/17/2012
2012, Intrado



57-U

57-V

Greenlee

Grid 57-Z

Page 120

K

1:9,401

Created 4/17/2012
2012, Intrado

57-Y

SHADOWRIDGE LN
REED RANCH DR

STATE HIGHWAY 75

STATE HIGHWAY 75

TEPEE RD 57

STATE HIGHWAY 75

SWEETWATER RD

STATE HIGHWAY 75

SWEETWATER RD

PRICKLY PEAR RD


SWEETBUSH DR

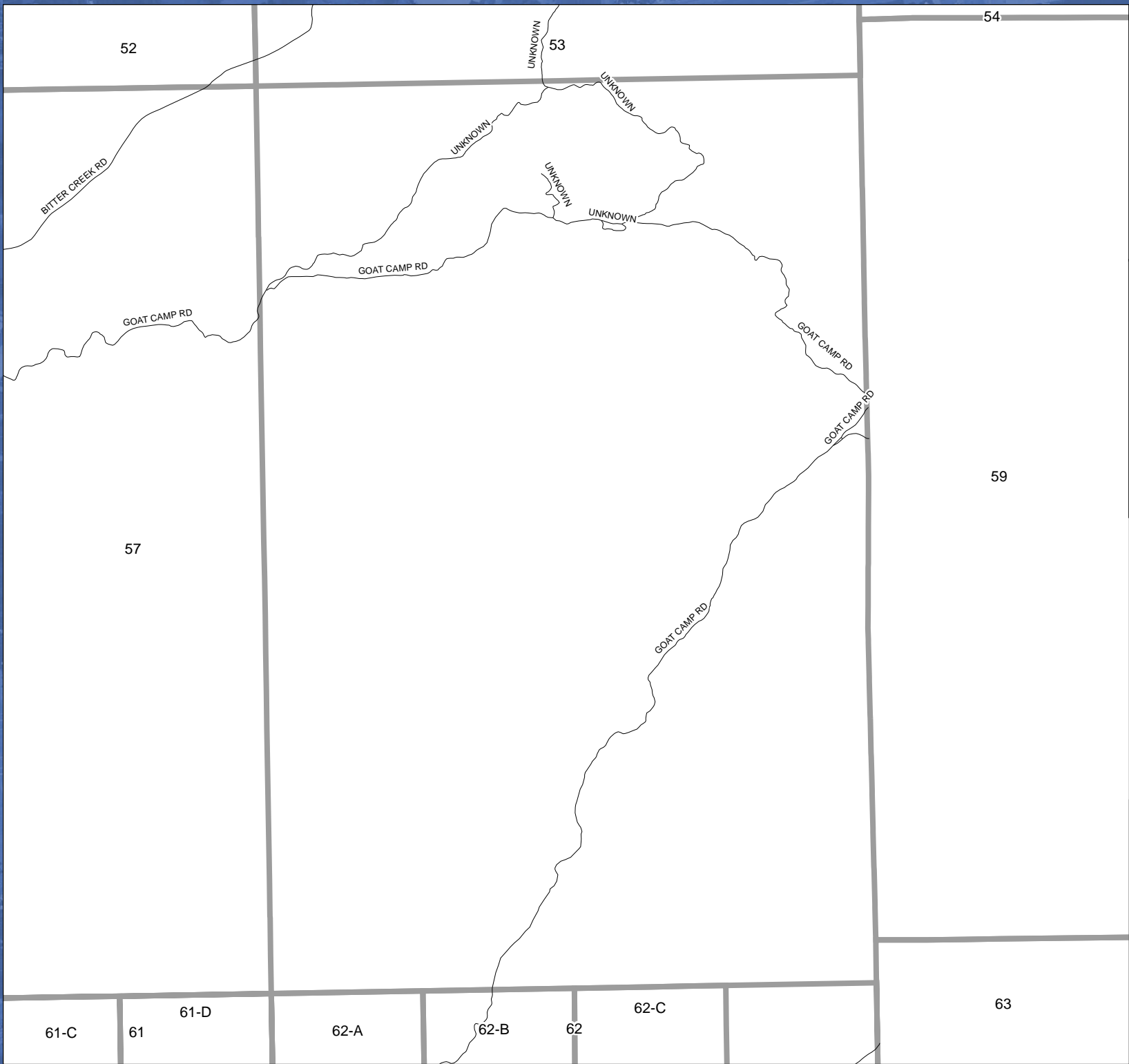
61-A

61-B

61

61-C





Greenlee

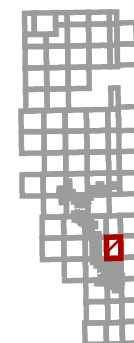
Grid 58

Page 121

K

1:55,494

Created 4/17/2012
2012, Intrado



53

54

Greenlee

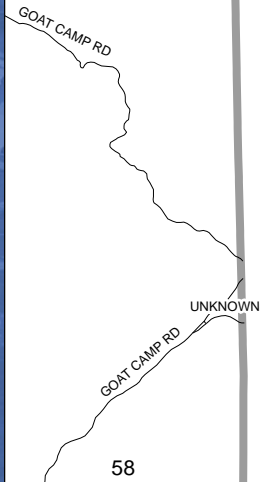
Grid 59

Page 122

K


1:56,119

Created 4/17/2012
2012, Intrado



62-C 62

63



55

56

57

Greenlee

Grid 60

Page 123

K

1:55,959

Created 4/17/2012
2012, Intrado

61

64



US HIGHWAY 70

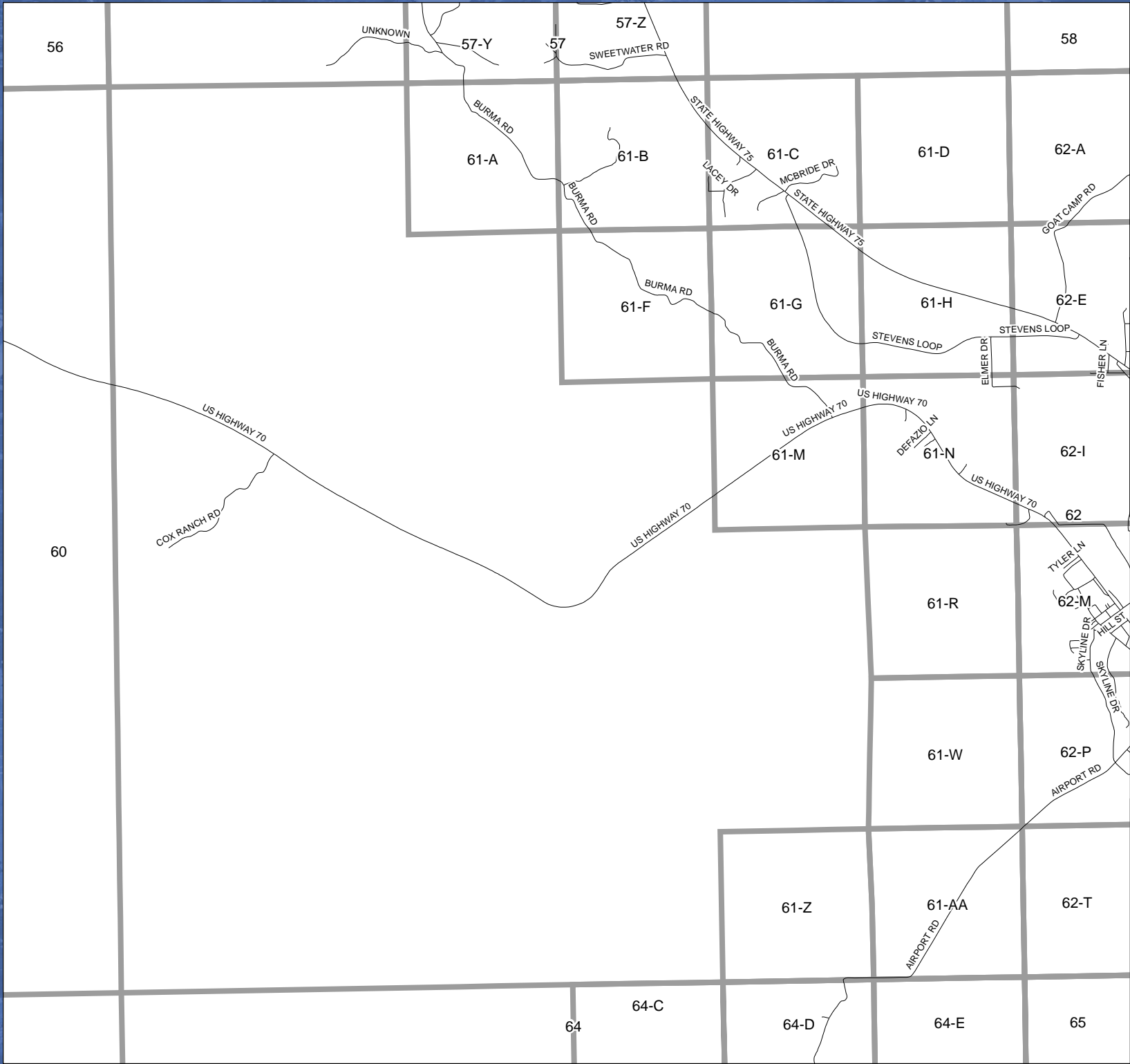
MURPHY WELLS RD

US HIGHWAY 70

UNKNOWN

UNKNOWN

UNKNOWN



Greenlee

Grid 61

Page 124

K

1:55,928

Created 4/17/2012
2012, Intrado



57-Y

57

57-Z

BURMA RD

Greenlee

Grid 61-A

Page 125

K

1:9,348


Created 4/17/2012
2012, Intrado

61

61-B

UNKNOWN

BURMA RD



61-F

57-Y

57-Z

57

STATE HIGHWAY 75

Greenlee

Grid 61-B

Page 126

K

1:9,297

Created 4/17/2012
2012, Intrado

61-A

61

61-C

BURMA RD

UNKNOWN

BURMA RD


BURMA RD

LACEY DR

SANDS WASH RD

61-F

61-G



57-Z

57

Greenlee

Grid 61-C

Page 127

K

1:9,294

Created 4/17/2012
2012, Intrado

61-D

61-B

61

LACEY DR

SANDS WASH RD

SANDS WASH RD

TINY RD

MCBRIDE DR

STEVENS LOOP

STATE HIGHWAY 75

DESERT WILLOW DR

STATE HIGHWAY 75

STATE HIGHWAY 75

61-F

61-G

61-H



57

58

Greenlee

Grid 61-D

Page 128

K

1:9,313

Created 4/17/2012
2012, Intrado

62-A

62


61-C

61

61-G

61-H

62-E



61-A

61-B

61-C

Greenlee

Grid 61-F

Page 129

K

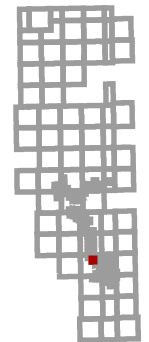
1:9,354

Created 4/17/2012
2012, Intrado

61-G

61

61-M



BURMA RD

BURMA RD

BURMA RD

61-B

61-C

61-D

Greenlee

Grid 61-G

Page 130

K

1:9,273

Created 4/17/2012
2012, Intrado

61-F

BURMA RD

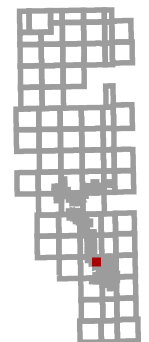
61

61-H

BURMA RD

61-M

61-N



61-C

61-D

62-A

Greenlee

Grid 61-H

Page 131

K

1:9,286

Created 4/17/2012
2012, Intrado

61-G

61

STATE HIGHWAY 75

62-E 62

STEVENS LOOP


STEVENS LOOP

ELMER DR

61-M

61-N

62-I



61-F

BURMA RD

61-G

61-H

Greenlee

Grid 61-M

Page 132

K

1:9,313

Created 4/17/2012
2012, Intrado

61-N


61

US HIGHWAY 70

US HIGHWAY 70

US HIGHWAY 70

61-R



61-G

61-H

62-E

Greenlee

Grid 61-N

Page 133

K

1:9,240

Created 4/17/2012
2012, Intrado

US HIGHWAY 70

CLARK DR

US HIGHWAY 70

DEFIZO LN

DINIERI LN

61

US HIGHWAY 70

US HIGHWAY 70

CLARIDGE LN

ELMER DR

62-I 62

61-M


US HIGHWAY 70

NORTON LN

NORTON LN

61-R

62-M



61-M

61-N

62-I

NORTON LN

Greenlee

Grid 61-R

Page 134

K

1:9,296

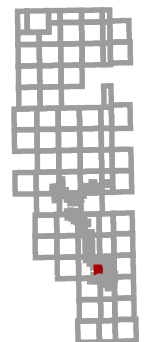
Created 4/17/2012
2012, Intrado

61

62-M 62

61-W

62-P



61-R

62-M

Greenlee

Grid 61-W

Page 135

K

1:9,312

Created 4/17/2012
2012, Intrado

61

62-P 62

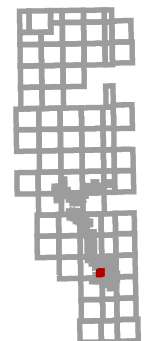
61-Z

61-AA

AIRPORT RD

AIRPORT RD

62-T



61-W

Greenlee

Grid 61-Z

Page 136

K

1:9,329

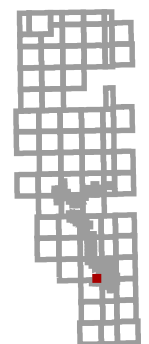
Created 4/17/2012
2012, Intrado

61-AA

61

AIRPORT RD

64-E



64-C

64-D

64

61-W

62-P

Greenlee

Grid 61-AA

Page 137

K

1:9,314

Created 4/17/2012
2012, Intrado

61

62
62-T

61-Z

AIRPORT RD

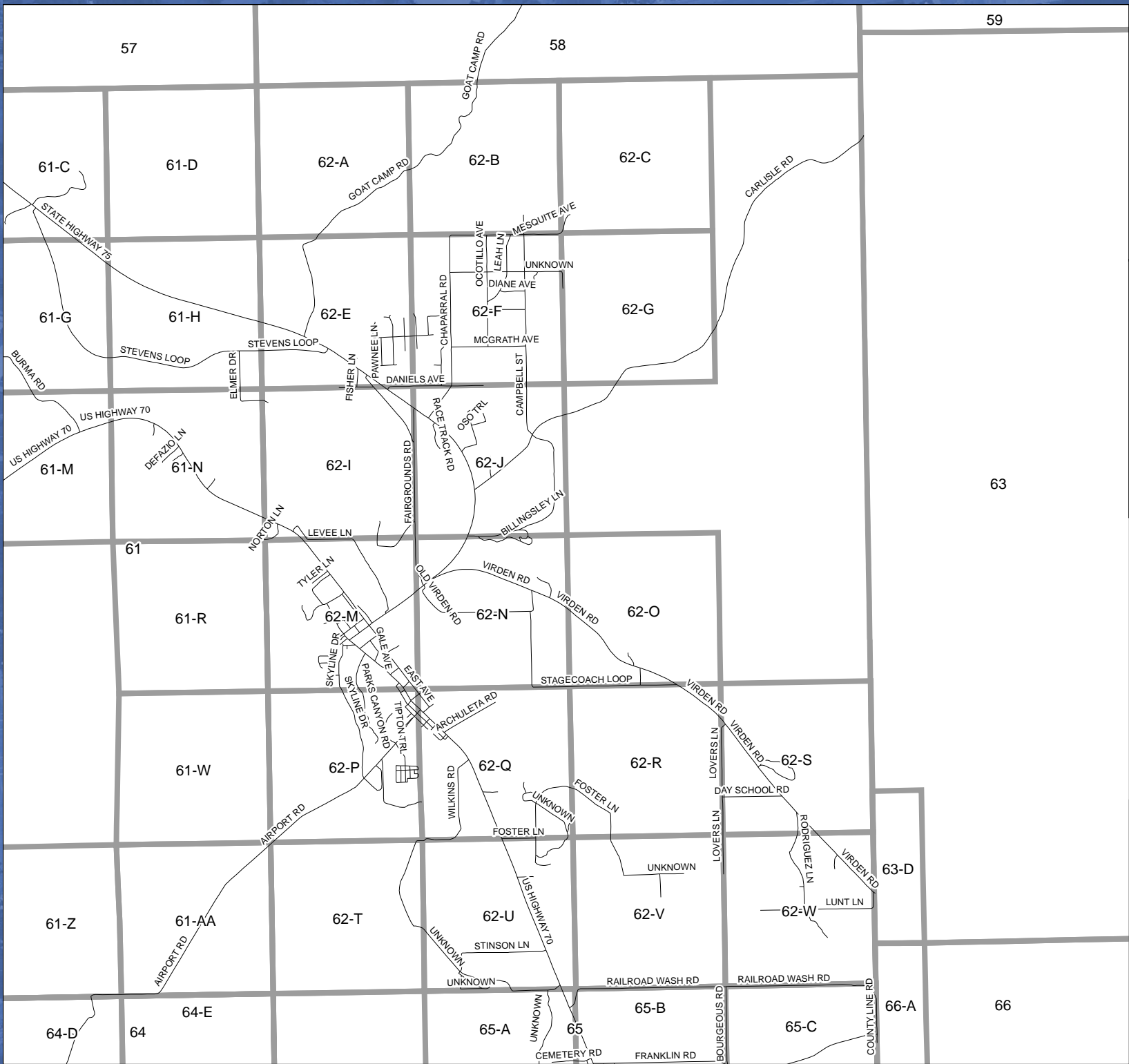


64-D

64-E

64

65



Greenlee


Grid 62

Page 138

K

1:55,621

Created 4/17/2012
2012, Intrado



57

58

Greenlee

Grid 62-A

Page 139

K

1:9,337

Created 4/17/2012
2012, Intrado

61-D
61

62


62-B

GOAT CAMP RD

61-H

62-E

62-F



Greenlee

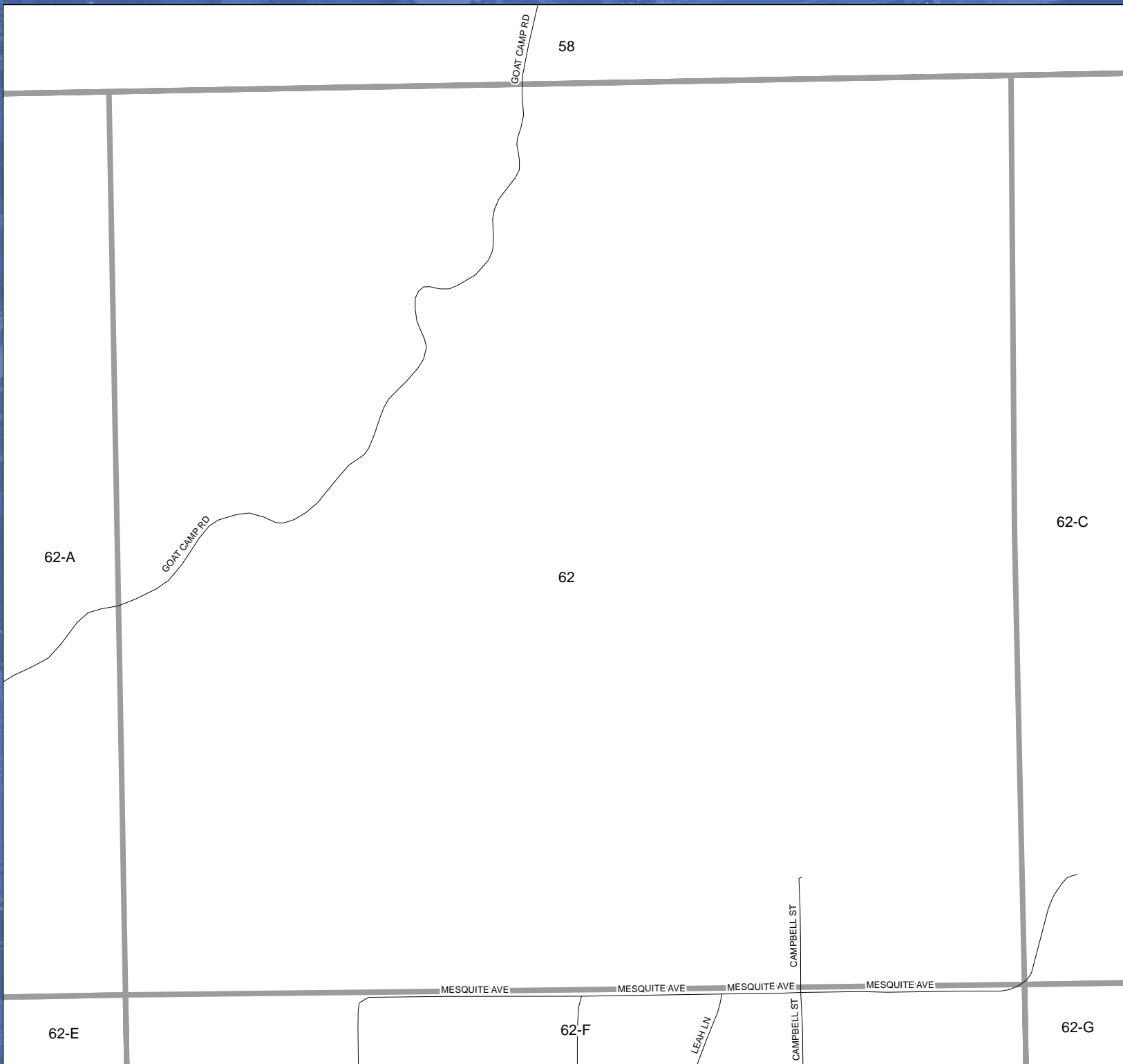
Grid 62-B

Page 140

K

1:9,334

Created 4/17/2012
2012, Intrado



62-C

62-A

62

62-E

62-F

62-G



58

Greenlee

Grid 62-C

Page 141

K

1:9,391

Created 4/17/2012
2012, Intrado


62-B

62

MESQUITE AVE

62-F

62-G



61-D

62-A

62-B

Greenlee

Grid 62-E

Page 142

K

1:9,345

Created 4/17/2012
2012, Intrado

61-H 61

62

62-F

STATE HIGHWAY 75

STATE HIGHWAY 75

STEVENS LOOP

STATE HIGHWAY 75

HAPPY TRAILS

STATE HIGHWAY 75

HARMONY DR

HARMONY DR

HARMONY DR

DANIELS AVE

61-N

ELMER DR

62-I

OLD CLIFTON HWY

STATE HIGHWAY 75

62-J

HOP I LN

SEMINOLE LN

CHEROKEE DR

SEMINOLE LN

COMANCHE DR

MCCARTY TRL

CHEROKEE DR

MCCARTY TRL

PAWNEE LN


N SHOSHONE LN

S SHOSHONE LN

N CHEYENNE LN

S CHEYENNE LN

MESCALERO LN



62-A

62-B

62-C

Greenlee

Grid 62-F

Page 143

K

1:9,264

Created 4/17/2012
2012, Intrado

62-G

62-E

N SHOSHONE LN
S SHOSHONE LN

N CHEYENNE LN
S CHEYENNE LN

MESCALERO LN

CHEROKEE DR

SIERRA LN

DANIELS AVE

CRICKET WAY

CHAPARRAL RD

CHAPARRAL RD

CHAPARRAL RD

CHAPARRAL RD

MESQUITE AVE

MESQUITE AVE

MESQUITE AVE

YUCCA AVE

YUCCA AVE

YUCCA AVE

UNKNOWN

UNKNOWN

OCOTILLO AVE

OCOTILLO AVE

OCOTILLO AVE

62

LACKEY AVE

MCGRATH AVE

MCGRATH AVE

LEAH LN

LEAH LN

LEAH LN

DIANE AVE

CAMPBELL ST

CAMPBELL ST


CAMPBELL ST

CAMPBELL ST

CAMPBELL ST

62-J

62-I



62-B

62-C

MESQUITE AVE

UNKNOWN

62-F

62

CARLISLE RD

62-J

Greenlee


Grid 62-G

Page 144

K

1:9,292

Created 4/17/2012
2012, Intrado



61-H

62-E

62-F

Greenlee

Grid 62-I

Page 145

K

1:9,331

Created 4/17/2012
2012, Intrado

ELMER DR

HARMONY DR

FISHER LN

HARMONY DR

HARMONY DR

STATE HIGHWAY 75

OLD CLIFTON HWY

STATE HIGHWAY 75

STATE HIGHWAY 75

FAIRGROUNDS RD

61-N 61

62

62-J

US HIGHWAY 70

NORTON LN

US HIGHWAY 70

NORTON LN

NW OLD WEST HWY

LEVEE LN

C/C HERRERA LN


FAIRGROUNDS RD

FAIRGROUNDS RD

61-R

62-M

62-N



62-E

62-F

62-G

DANIELS AVE

DANIELS AVE

CRICKET WAY

CHAPARRAL RD

CAMPBELL ST

Greenlee

Grid 62-J

Page 146

K

1:9,285

Created 4/17/2012
2012, Intrado

STATE HIGHWAY 75
OLD CLIFTON HWY

FAIRGROUNDS RD

CHAPARRAL RD

STATE HIGHWAY 75

RICE TRACK RD

STATE HIGHWAY 75

TRIANGLE H BAR DR

TRIANGLE E BAR DR

OSI TR

CARLISLE RD

62-I

62

STATE HIGHWAY 75

COWBOY WAY

CARLISLE RD

BILLINGSLEY LN

FAIRGROUNDS RD

CARLISLE RD

STATE HIGHWAY 75

C/O HERRERA LN

FAIRGROUNDS RD

STATE HIGHWAY 75

BILLINGSLEY LN

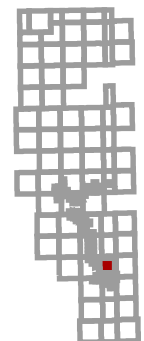
62-N

UNKNOWN

UNKNOWN, UNKNOWN

62-M

62-O



61-N

62-I

62-J

Greenlee

Grid 62-M

Page 147

K

1:9,311

Created 4/17/2012
2012, Intrado

61-R 61

62-N

61-W

62-P

62-Q





Greenlee

Grid 62-N

Page 148

K

1:9,321

Created 4/17/2012
2012, Intrado



62-J

Greenlee

Grid 62-O

Page 149

K

1:9,311

Created 4/17/2012
2012, Intrado

62-N

62

VIRDEN RD

BARLOW LN

VIRDEN RD

SPOKE LN

VIRDEN RD

STAGECOACH LOOP


STAGECOACH LOOP

VIRDEN RD

62-Q

62-R

62-S



61-R

62-M

62-N

Greenlee

Grid 62-P

Page 150

K

1:9,295

Created 4/17/2012
2012, Intrado

61-W 61


62

62-Q

61-AA

62-T

62-U



AIRPORT RD

SKYLINE DR

PARKS CANYON RD

TIPTON TRL

FOURTH ST

FOURTH ST

FOURTH ST

SERENITY LOOP

STEEPLE VIEW RD

FIRST ST

ASH ST

EAST AVE

SECOND ST

CENTER AVE

THIRD ST

EAST AVE

FOURTH ST

CENTER AVE ST

SE OLD WEST HWY

STORMY LN

FOURTH ST

CENTER AVE

SOUTH AVE

SIXTH ST

SANTEE LN

FOURTH ST

UNKNOWN

UNKNOWN

UNKNOWN

UNKNOWN

UNKNOWN

UNKNOWN

UNKNOWN

UNKNOWN

UNKNOWN

UNKNOWN

UNKNOWN

UNKNOWN



Greenlee

Grid 62-Q

Page 151

K

1:9,295

Created 4/17/2012
2012, Intrado



62-N

SPOKE LN

62-O

VIRDEN RD

STAGECOACH LOOP

STAGECOACH LOOP

VIRDEN RD

Greenlee

Grid 62-R

Page 152

K

1:9,303

Created 4/17/2012
2012, Intrado

62-Q

62

62-S

LOVERS LN

DAY SCHOOL RD

FOSTER LN

UNKNOWN

UNKNOWN

UNKNOWN

62-U

62-V

LOVERS LN

62-W



62-O

62-R

62-V

62

62-W

63

63-D

Greenlee

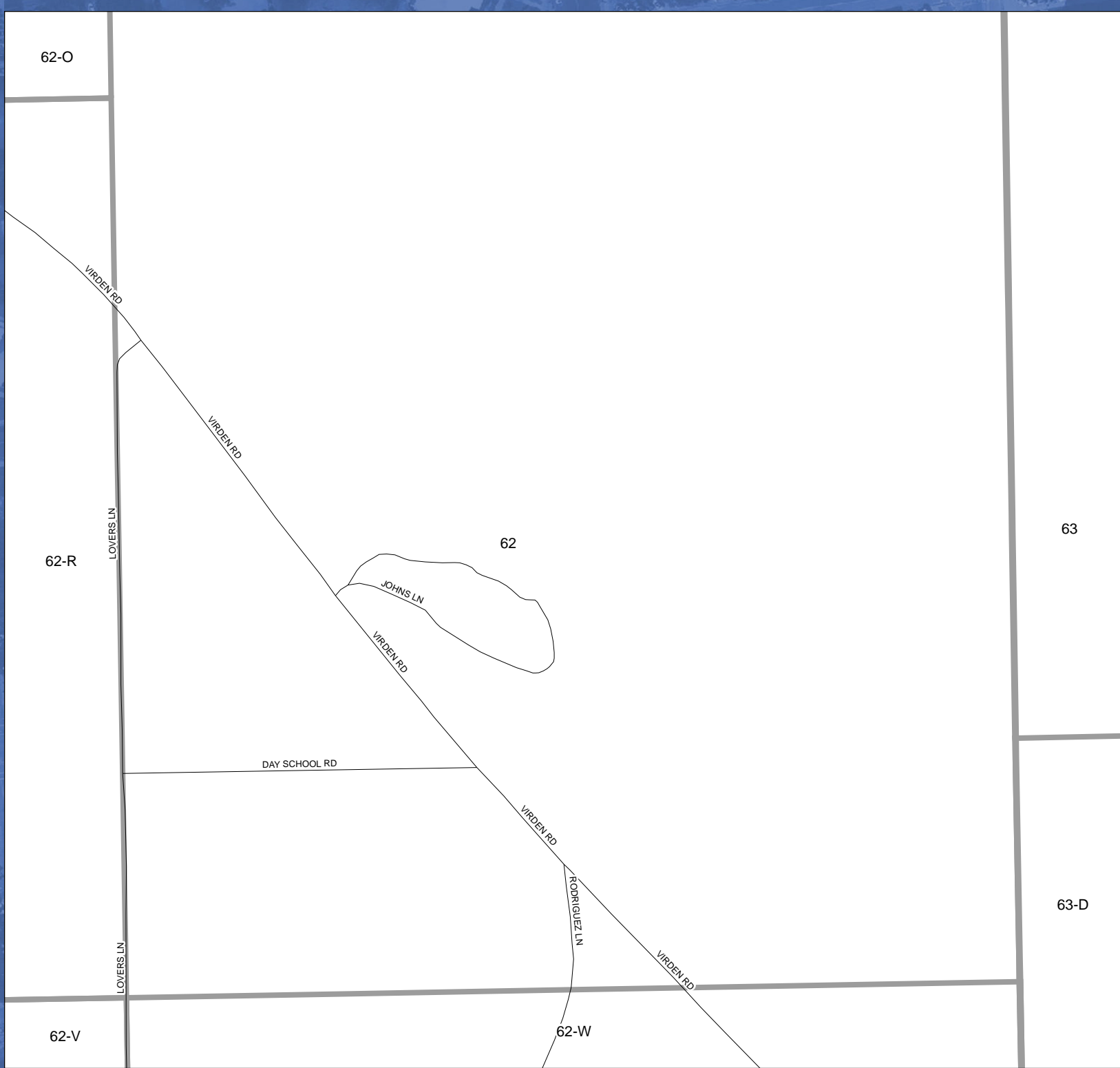

Grid 62-S

Page 153

K

1:9,313

Created 4/17/2012
2012, Intrado



61-W

62-P

62-Q

Greenlee

Grid 62-T

Page 154

K

1:9,312

Created 4/17/2012
2012, Intrado

AIRPORT RD

AIRPORT RD

UNKNOWN

62

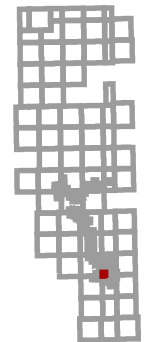
61
61-AA

62-U

64-E 64

65

65-A



62-P

62-Q

62-R

WILKINS RD

FOSTER LN

FOSTER LN

DOWNNS DR

DOWNNS DR

UNKNOWN

UNKNOWN

US HIGHWAY 70

ESCAMILLAS LN

Greenlee

Grid 62-U

Page 155

K

1:9,315

Created 4/17/2012
2012, Intrado

62

62-V

62-T

STINSON LN

US HIGHWAY 70

US HIGHWAY 70

UNKNOWN

UNKNOWN

UNKNOWN

UNKNOWN

UNKNOWN

UNKNOWN

UNKNOWN

UNKNOWN

MOSLEY LN

MOSLEY LN


US HIGHWAY 70

RAILROAD WASH RD

65-A

65

65-B



62-Q

62-R

62-S

UNKNOWN

FOSTER LN

UNKNOWN

UNKNOWN

LOVERS LN

62

62-W

Created 4/17/2012
2012, Intrado

62-U

Greenlee

Grid 62-V

Page 156

K

1:9,339

US HIGHWAY 70

RAILROAD WASH RD

RAILROAD WASH RD


BOURGEOIS RD

65-A

65-B

65

65-C



62-R

62-S

Greenlee


Grid 62-W

Page 157

K

1:9,350

Created 4/17/2012
2012, Intrado



LOVERS LN

RODRIGUEZ LN

VIRDEN RD

DAIRY LOOP

VIRDEN RD

63-D 63

RIVERVIEW RD

RODRIGUEZ LN

62

LUNT LN

LUNT LN

62-V

RODRIGUEZ LN

66-A 66

RAILROAD WASH RD

RAILROAD WASH RD

COUNTY LINE RD

65-B

65-C

65

58

59

Greenlee

Grid 63

Page 158

K

1:55,908

Created 4/17/2012
2012, Intrado

62

62-C

CARLISLE RD

62-G

62-O

62-R

62-S

DAY SCHOOL RD

LOVERS LN

RODRIGUEZ LN

VIRDEN

62-V

62-W

LUNT LN


63-D

RAILROAD WASH RD

66-A

65-C 65

66



Greenlee

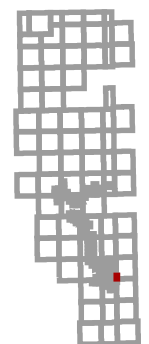
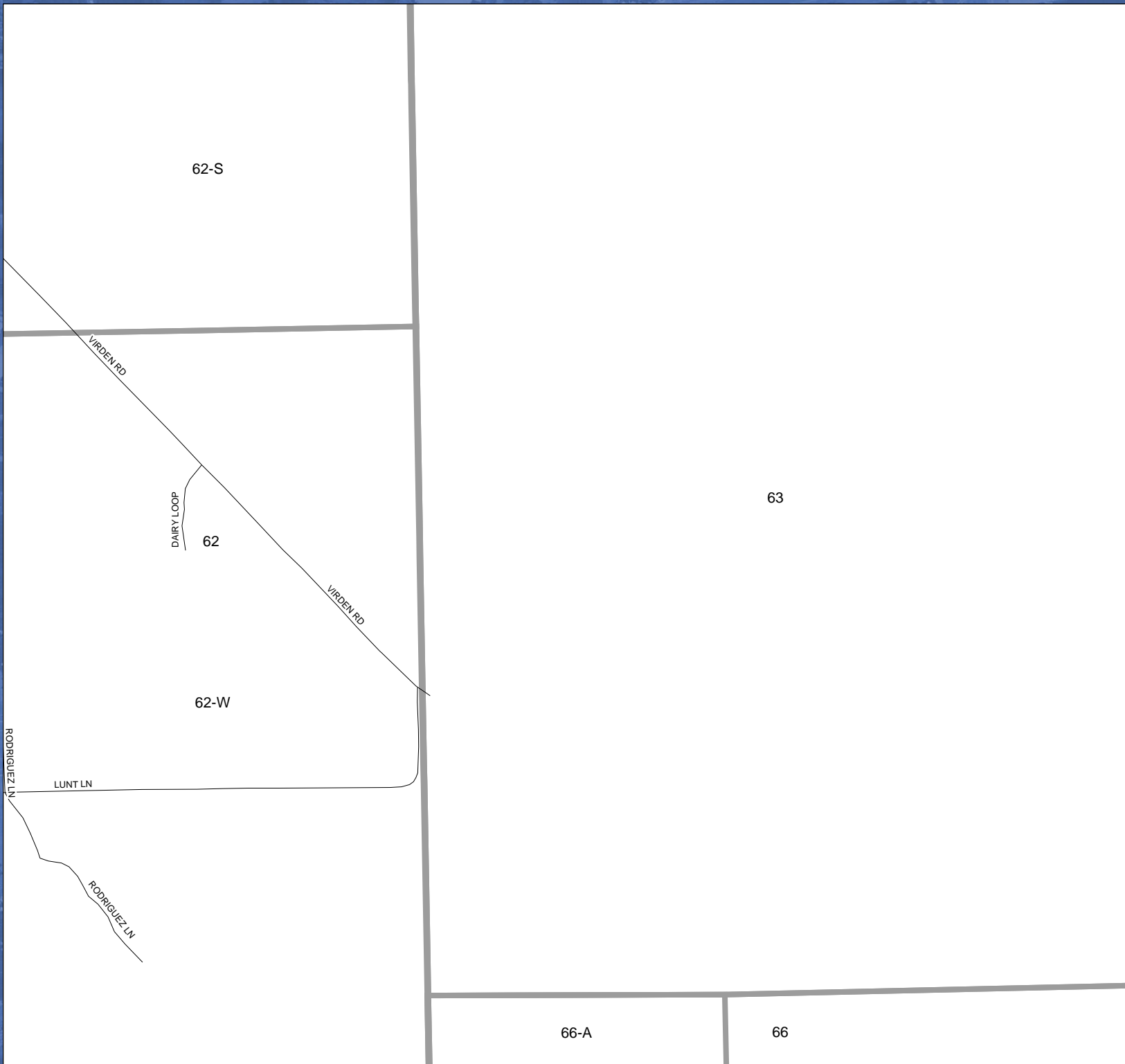
Grid 63-D

Page 159

K

1:9,269

Created 4/17/2012
2012, Intrado



60

61

61-Z

61-AA

62-T 62

AIRPORT RD

64-C

64-D

64-E

Greenlee

Grid 64

Page 160

K


1:55,829

Created 4/17/2012
2012, Intrado

65

67

68



61

61-Z

Greenlee

Grid 64-C

Page 161


K

1:9,284

Created 4/17/2012
2012, Intrado

64-D

64



61-Z

61

AIRPORT RD

61-AA

Greenlee

Grid 64-D

Page 162

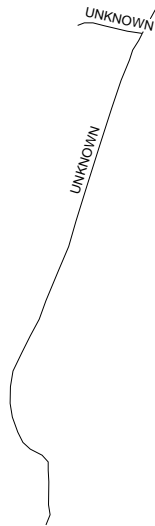
K

1:9,292

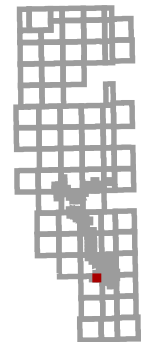
Created 4/17/2012
2012, Intrado

64-C

64



64-E



61-Z

61-AA

61

62-T 62

AIRPORT RD

Greenlee

Grid 64-E

Page 163

K

1:9,308

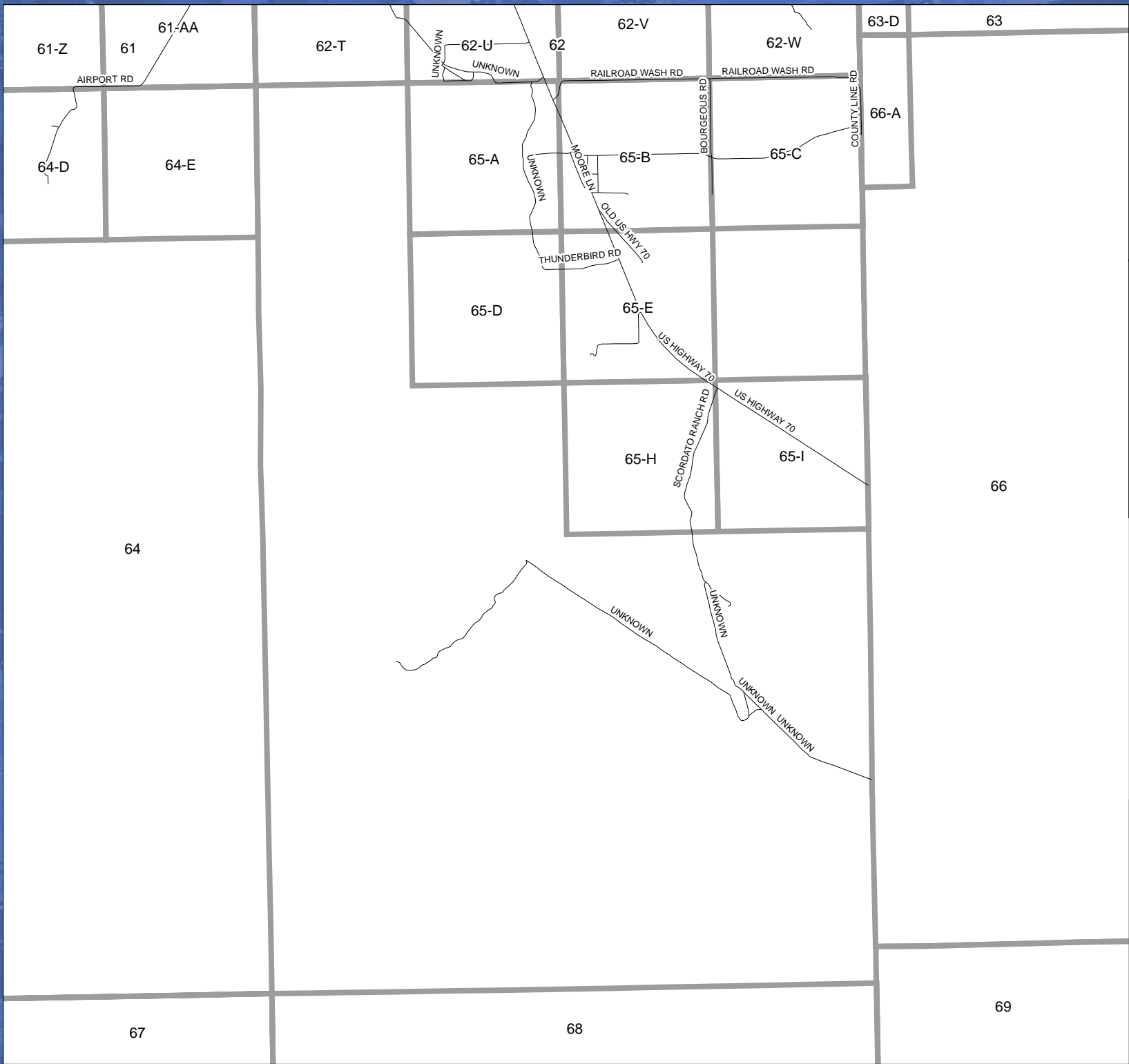
Created 4/17/2012
2012, Intrado

64-D

64

65





Greenlee

Grid 65

Page 164

K

1:55,468

Created 4/17/2012
2012, Intrado



62-T

62-U

62

62-V

UNKNOWN
UNKNOWN
UNKNOWN

UNKNOWN MOSLEY LN

MOSLEY LN

US HIGHWAY 70

RAIL ROAD WASH RD

US HIGHWAY 70

UNKNOWN

CEMETERY RD

65-B

MORE LN

65

Created 4/17/2012
2012, Intrado

Greenlee

Grid 65-A

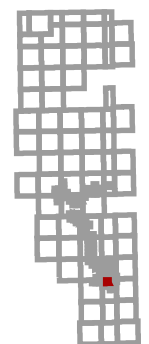
Page 165

K

1:9,260

65-D

65-E



62-U

62-V

62

62-W

RAILROAD WASH RD

RAILROAD WASH RD

Greenlee

Grid 65-B

Page 166

K

1:9,248

Created 4/17/2012
2012, Intrado

US HIGHWAY 70

US HIGHWAY 70

US HIGHWAY 70

US HIGHWAY 70

US HIGHWAY 70

US HIGHWAY 70

US HIGHWAY 70

OLD US HWY 70

BOURGEOIS RD

BOURGEOIS RD

CEMETERY RD

FRANKLIN RD

FRANKLIN RD

65-C

FRANKLIN RD

65-A

65

SHADOW LN

MODEL AVE

CENTER ST


MODEL AVE

STONE ST

STONE ST

65-D

65-E



62-V

62-W

62

RAILROAD WASH RD

RAILROAD WASH RD

BOURGEOUS RD

COUNTY LINE RD

66-A

FRANKLIN RD

COUNTY LINE RD

Greenlee

Grid 65-C

Page 167

K

1:9,274

Created 4/17/2012
2012, Intrado

66


FRANKLIN RD

65-B

65

BOURGEOUS RD

65-E



65-A

65-B

UNKNOWN

THUNDERBIRD RD

Greenlee

Grid 65-D

Page 168

K

1:9,310

Created 4/17/2012
2012, Intrado

65

65-E

65-H



65-A

65-B

65-C

Greenlee

Grid 65-E

Page 169

K

1:9,310

Created 4/17/2012
2012, Intrado

65-D

65

65-H

65-I

THUNDERBIRD RD

US HIGHWAY 70


OLD US HWY 70

US HIGHWAY 70

TUMBLEWEED RD

US HIGHWAY 70

US HIGHWAY 70



65-D

65-E

US HIGHWAY 70

US HIGHWAY 70

SCORDATO RANCH RD

Greenlee

Grid 65-H

Page 170


K

1:9,319

Created 4/17/2012
2012, Intrado

65

65-I



65-E

US HIGHWAY 70

SCORDATO RANCH RD

US HIGHWAY 70

65-H

65

66

Greenlee


Grid 65-I

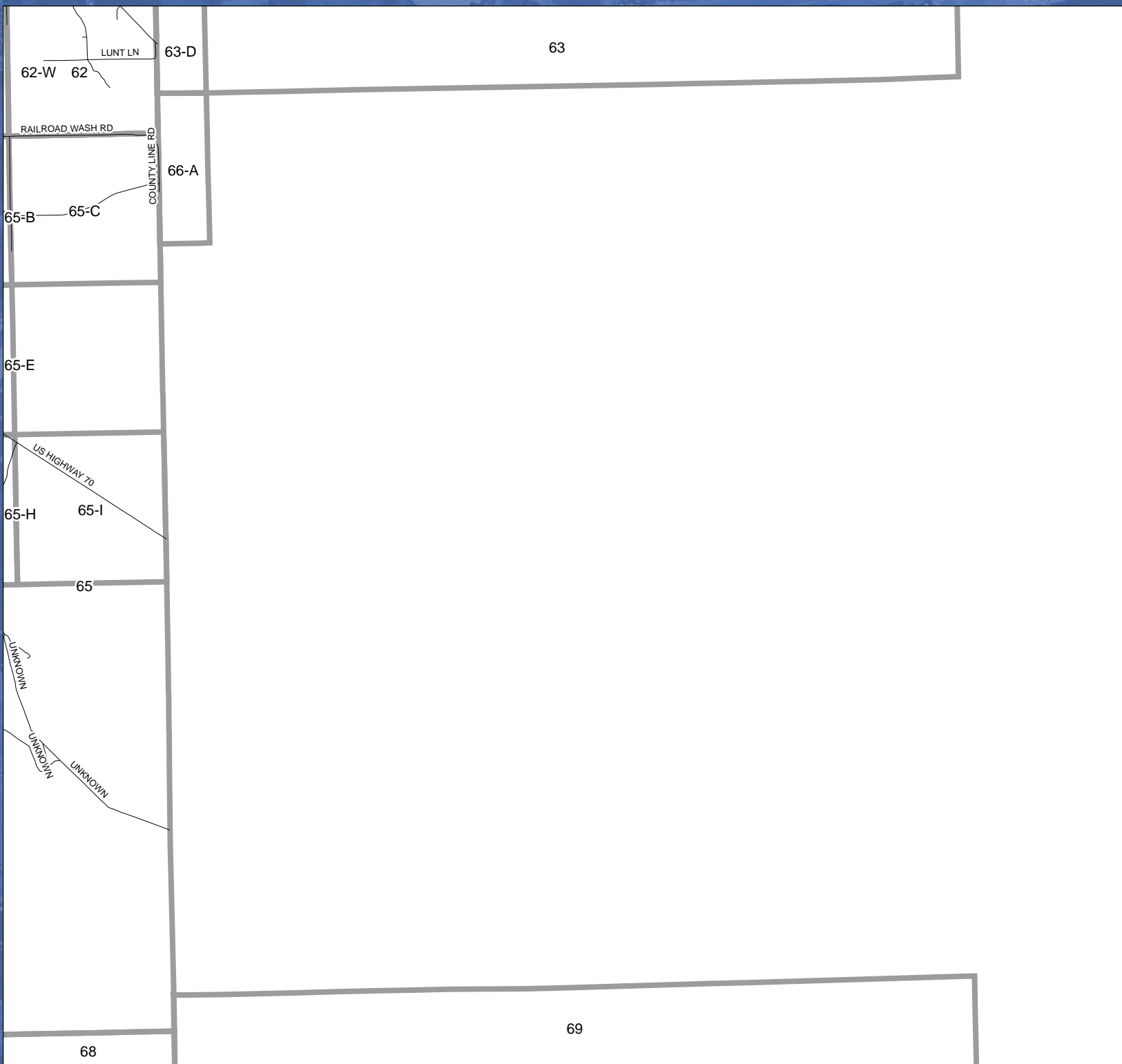
Page 171

K

1:9,318

Created 4/17/2012
2012, Intrado





Greenlee

Grid 66

Page 172

K

1:56,060

Created 4/17/2012
2012, Intrado



63-D

63

62-W

62

RAILROAD WASH RD

COUNTY LINE RD

FRANKLIN RD

65-C

65

COUNTY LINE RD

66

Greenlee


Grid 66-A

Page 173

K

1:9,216

Created 4/17/2012
2012, Intrado



64

65

Greenlee

Grid 67

Page 174

K


1:55,588

Created 4/17/2012
2012, Intrado

68

70

71



64

65

66

Greenlee

Grid 68

Page 175

K

1:55,292

Created 4/17/2012
2012, Intrado

69

67

LAZY B RANCH RD

70

71

72



65

66

68

LAZY B RANCH RD

71

72

Greenlee

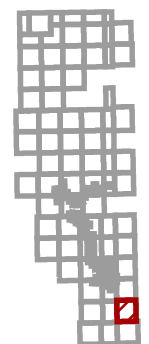
Grid 69

Page 176

K

1:56,037

Created 4/17/2012
2012, Intrado



67

68

Greenlee

Grid 70


Page 177

K

1:55,319

Created 4/17/2012
2012, Intrado

71



67

68

69

Greenlee

Grid 71

Page 178

K

1:55,115

Created 4/17/2012
2012, Intrado

72

70



68

69

71

Greenlee


Grid 72

Page 179

K

1:56,629

Created 4/17/2012
2012, Intrado





Street	Range	Community	County	ESN	Grid
A	0 -- 100	DUNCAN		1706	62,62-M
Acacia	100 -- 199	DUNCAN		1703	62,62-M
Acacia	1 -- 130	MORENCI		1705	42,42-X
Adobe	127 -- 1,053	DUNCAN		1703	52,52-AA,
Adobe	127 -- 1,053	DUNCAN		1703	52-BB
Agave	100 -- 126	MORENCI		1705	42,42-BB,42-X
Airport	1,315 -- 4,872	DUNCAN		1706	61,61-AA,
Airport	1,315 -- 4,872	DUNCAN		1706	61-Z,62,
Airport	1,315 -- 4,872	DUNCAN		1706	62-P,62-T,
Airport	1,315 -- 4,872	DUNCAN		1706	64,64-D
Airport	1 -- 1,314	DUNCAN		1701	62,62-P
Alvina	1 -- 171	CLIFTON		1705	42,42-Y
Angus	1 -- 90	DUNCAN		1701	52,52-E,52-F
Angus	201 -- 218	CLIFTON		1704	47,47-C,48,
Angus	201 -- 218	CLIFTON		1704	48-A
Antrim	1 -- 2,286	CLIFTON		1705	44,44-I,44-J
Apache	100 -- 107	MORENCI		1703	42,42-CC
Apache Grove	1 -- 700	DUNCAN		1702	52,52-Z
Aristata	100 -- 152	MORENCI		1705	42,42-X
Arroyo	1 -- 233	DUNCAN		1702	57,57-Q
Ash	100 -- 207	MORENCI		1706	42,42-Y
Ash	1 -- 104	DUNCAN		1704	62,62-M
Aspen	1 -- 196	CLIFTON		1702	48,48-I
Azurite	100 -- 109	MORENCI		1706	42,42-CC
B	1 -- 150	DUNCAN		1701	62,62-M
Babers Ranch	1 -- 888	CLIFTON		1704	48
Babers Ranch	889 -- 4,590	CLIFTON		1703	48,48-FF
Backway	1 -- 100	MORENCI		1704	42,42-X
Badger	1 -- 1,188	CLIFTON		1705	44,44-F
Barney	1 -- 427	DUNCAN		1701	52,52-Z
Bay	101 -- 116	CLIFTON		1706	48,48-A

Street	Range	Community	County	ESN	Grid
Billingsley	1 -- 1,920	DUNCAN		1704	62,62-J,62-N
Birch	1 -- 364	CLIFTON		1705	48,48-I
Birdie	1 -- 274	DUNCAN		1705	52,52-K
Biscuit Canyon	1 -- 468	DUNCAN		1705	52,52-E,52-F
Bitter Creek	1 -- 4,584	DUNCAN		1704	52,53,54,
Bitter Creek	1 -- 4,584	DUNCAN		1704	57,57-B,
Bitter Creek	1 -- 4,584	DUNCAN		1704	57-H,57-I
Blackhills Back Country Byway	1,800 -- 9,299	CLIFTON		1701	48
Blackhills Back Country Byway	1 -- 1,799	CLIFTON		1704	48
Blackhills Back Country Byway	3,230 -- 9,299	CLIFTON		1704	47,48
Blackhills Back Country Byway	3,230 -- 10,673	MORENCI		1704	47,48
Blackhills Back Country Byway	6,242 -- 9,299	CLIFTON		1704	51
Blackhills Back Country Byway	6,242 -- 22,100	MORENCI		1704	50,51
Blackjack	1 -- 162,702	CLIFTON		1704	49
Blackjack	1 -- 162,702	DUNCAN		1705	49
Blue Jay	1 -- 163	DUNCAN		1707	52,52-Z
Blue River	12,730 -- 33,101	BLUE		1704	10,11,16
Blue River	33,102 -- 52,936	BLUE		1707	15,16,21
Blue River	7,163 -- 15,404	BLUE		1704	6
Bob	1 -- 150	CLIFTON		1704	48,48-I
Bobcat	1 -- 1,844	CLIFTON		1702	48,48-D,48-I
Bornite	100 -- 109	MORENCI		1706	42,42-CC
Bourgeois	1 -- 1,240	DUNCAN		1701	65,65-C
Brahman	200 -- 228	CLIFTON		1705	42,42-CC,
Brahman	200 -- 228	CLIFTON		1705	47,47-C
Brittlebush	1 -- 141	DUNCAN		1705	52,52-AA
Bronco	1 -- 43	DUNCAN		1704	52,52-F
Brubaker	1 -- 2,128	CLIFTON		1704	48,48-GG,
Brubaker	1 -- 2,128	CLIFTON		1704	48-HH,51,51-E
Buckhorn	1 -- 780	CLIFTON		1701	48,48-H,48-I
Buckskin	100 -- 139	CLIFTON		1703	43,43-K,48,



Street	Range	Community	County	ESN	Grid
Buckskin	100 -- 139	CLIFTON		1703	48-A
Buena Vista	1 -- 199	MORENCI		1705	42,42-X
Burma	1,881 -- 13,865	DUNCAN		1706	57,57-H,61,
Burma	1,881 -- 13,865	DUNCAN		1706	61-B,61-F,
Burma	1,881 -- 13,865	DUNCAN		1706	61-G
Burma	1 -- 7,744	DUNCAN		1705	57,57-Y,61,
Burma	1 -- 7,744	DUNCAN		1705	61-A,61-B,
Burma	1 -- 7,744	DUNCAN		1705	61-G,61-M
Burma	7,745 -- 13,865	DUNCAN		1703	57,57-N,
Burma	7,745 -- 13,865	DUNCAN		1703	57-Q,57-U,
Burma	7,745 -- 13,865	DUNCAN		1703	57-Y
Burro Alley	1 -- 925	MORENCI		1705	42,42-X
Busted Bush	1 -- 819	DUNCAN		1704	51,51-F
Buzzard Canyon	1 -- 2,012	CLIFTON		1706	44,44-H,49,
Buzzard Canyon	1 -- 2,012	CLIFTON		1706	49-A
C/c Herrera	1 -- 806	DUNCAN		1705	62,62-I,62-M
Cactus Wren	1 -- 164	DUNCAN		1705	52,52-K
Caddy	1 -- 510	DUNCAN		1705	52,52-K
Callaway	1 -- 571	DUNCAN		1704	52,52-K
Calle Alta Vista	1 -- 545	CLIFTON		1704	48,48-J
Calle Chico	1 -- 170	CLIFTON		1704	48,48-J
Calle Conquista	1 -- 244	CLIFTON		1704	48,48-J
Calle Contento	1 -- 340	CLIFTON		1704	48,48-J
Calle Del Rio	1 -- 1,015	CLIFTON		1704	48,48-J
Calle Del Sol	1 -- 1,230	CLIFTON		1704	48,48-J
Calle Luna	1 -- 300	CLIFTON		1701	48,48-J
Calle Medina	1 -- 140	CLIFTON		1704	43,43-K
Calle Placida	1 -- 305	CLIFTON		1706	48,48-J
Campbell	1 -- 457	DUNCAN		1701	62,62-B,
Campbell	1 -- 457	DUNCAN		1701	62-F,62-J
Canyon	1 -- 786	CLIFTON		1706	43,43-K



Street	Range	Community	County	ESN	Grid
Canyon View	1 -- 280	CLIFTON		1701	43,43-G
Carlisle	1 -- 5,900	DUNCAN		1705	62,62-G,
Carlisle	1 -- 5,900	DUNCAN		1705	62-J,63
Carrell	1 -- 905	DUNCAN		1705	51,51-F,52,
Carrell	1 -- 905	DUNCAN		1705	52-A
Cart	1 -- 786	DUNCAN		1701	52,52-K
Casita	1 -- 218	CLIFTON		1701	43,43-K
Castaneda	1 -- 98	CLIFTON		1703	42,42-Y
Catclaw	102 -- 130	MORENCI		1702	42,42-BB,
Catclaw	102 -- 130	MORENCI		1702	42-CC
Catclaw	98 -- 100	MORENCI		1705	42,42-CC
Cazares	1 -- 157	DUNCAN		1706	52,52-Z
Center	1 -- 1,121	DUNCAN		1702	62,62-M,
Center	1 -- 1,121	DUNCAN		1702	62-P,62-Q,
Center	1 -- 1,121	DUNCAN		1702	65,65-B
Chalcocite	100 -- 107	MORENCI		1703	42,42-CC
Chaparral	100 -- 132	MORENCI		1706	42,42-X
Chaparral	1 -- 399	DUNCAN		1701	62,62-F,62-J
Chase Creek	201 -- 756	CLIFTON		1706	42,42-Y,43,
Chase Creek	201 -- 756	CLIFTON		1706	43-H
Cherokee	1 -- 641	DUNCAN		1701	62,62-E,62-F
Chestnut	102 -- 116	CLIFTON		1706	43,43-K
Cheyenne	1 -- 216	DUNCAN		1703	62,62-F
Cholla	96 -- 184	MORENCI		1706	42,42-BB,42-X
Church	100 -- 199	DUNCAN		1705	62,62-M
Church	1 -- 321	DUNCAN		1706	52,52-K
Claridge	1 -- 100	DUNCAN		1706	61,61-N
Clark	1 -- 169	DUNCAN		1702	61,61-N
Cochise	1 -- 144	MORENCI		1704	42,42-CC
Collett	1 -- 500	CLIFTON		1704	45,45-I
Collett	1 -- 500	DUNCAN		1703	45,45-I



Street	Range	Community	County	ESN	Grid
Columbine	98 -- 151	MORENCI		1706	42,42-X
Comanche	1 -- 218	DUNCAN		1701	62,62-E
Comb	1 -- 149	CLIFTON		1704	42,42-Y
Coontail	1 -- 183	CLIFTON		1701	44,44-D
Copper	101 -- 119	MORENCI		1703	42,42-CC,42-Y
Copper	120 -- 131	MORENCI		1703	42,42-X,42-Y
Copper Verde	1,284 -- 1,609	CLIFTON		1702	43,43-K
Copper Verde	1 -- 359	CLIFTON		1702	42,42-CC,42-Y
Copper Verde	1 -- 359	MORENCI		1701	42,42-CC,42-Y
Copper Verde	360 -- 1,609	CLIFTON		1702	42,42-CC
Coronado	100 -- 500	MORENCI		1701	42-BB
Coronado	1 -- 840	CLIFTON		1703	43,43-H,43-K
Coronado	1 -- 500	MORENCI		1701	42,42-X
Coronado	219 -- 840	CLIFTON		1705	42,42-Y,48,
Coronado	219 -- 840	CLIFTON		1705	48-A
Corral	1 -- 441	DUNCAN		1705	52,52-F
Cosper	1 -- 1,873	DUNCAN		1702	52,52-P,
Cosper	1 -- 1,873	DUNCAN		1702	52-Q,52-U,
Cosper	1 -- 1,873	DUNCAN		1702	52-V
Cottonwood	101 -- 206	MORENCI		1705	42,42-Y
Cottonwood	1 -- 791	DUNCAN		1706	52
Cottonwood	1 -- 200	DUNCAN		1705	62,62-M
Cottonwood	1 -- 791	DUNCAN		1704	52-F
Cougar	1 -- 350	CLIFTON		1705	48,48-I
Country Club	1 -- 1,240	DUNCAN		1705	52,52-Q
County Airport	1 -- 1,034	CLIFTON		1705	48
County Airport	1 -- 1,034	DUNCAN		1706	48
County Line	1 -- 3,081	DUNCAN		1706	65,65-C,66,
County Line	1 -- 3,081	DUNCAN		1706	66-A
Cowboy	1 -- 275	DUNCAN		1705	62,62-J
Cox	1 -- 314	DUNCAN		1706	52,52-K



Street	Range	Community	County	ESN	Grid
Cricket	1 -- 421	DUNCAN		1701	62,62-F,62-J
Cromb	1 -- 90	CLIFTON		1706	43,43-H
Crotts	1 -- 298	DUNCAN		1701	62,62-N
Cuba	1 -- 173	CLIFTON		1704	43,43-H,43-K
Cuerno	1 -- 213	CLIFTON		1705	44,44-K
Cueto	1 -- 902	DUNCAN		1702	52,52-BB
Cuprite	100 -- 107	MORENCI		1706	42,42-CC
D	1 -- 315	DUNCAN		1706	62,62-M
Dairy	1 -- 309	DUNCAN		1701	62,62-W
Dala	301 -- 307	CLIFTON		1705	42,42-CC
Damron	1 -- 646	DUNCAN		1703	52,52-E
Dandelion	100 -- 143	MORENCI		1706	42,42-BB
Daniels	1 -- 1,065	DUNCAN		1704	62,62-F,
Daniels	1 -- 1,065	DUNCAN		1704	62-I,62-J
Dansk	1 -- 1,220	CLIFTON		1705	44,44-K
Davis	1 -- 303	DUNCAN		1705	52,52-A
Dawson	72 -- 73	DUNCAN		1706	52,52-E
Day School	1 -- 625	DUNCAN		1706	62,62-R,62-S
Defazio	1 -- 234	DUNCAN		1703	61,61-N
Desert Sage	1 -- 401	MORENCI		1706	42,42-BB
Desert Willow	1 -- 70	DUNCAN		1706	61,61-C
Diane	199 -- 399	DUNCAN		1706	62,62-F
Dinieri	1 -- 132	DUNCAN		1701	61,61-N
Dorset	301 -- 341	CLIFTON		1705	42,42-CC
Dove	1 -- 103	DUNCAN		1704	52,52-E
Downing	1 -- 4,574	CLIFTON		1704	44,44-J,44-K
Downing	1 -- 1,799	DUNCAN		1704	44,44-K
Downing	3,110 -- 4,574	CLIFTON		1706	44-F
Downs	1 -- 430	DUNCAN		1705	62,62-U
Driver	1 -- 302	DUNCAN		1701	52,52-K
Dun	102 -- 111	CLIFTON		1703	43,43-K,48,



Street	Range	Community	County	ESN	Grid
Dun	102 -- 111	CLIFTON		1703	48-A
Duster	1 -- 50	MORENCI		1705	42,42-BB
Eagle	1 -- 293	DUNCAN		1706	52,52-E,52-F
East	1 -- 418	DUNCAN		1704	62,62-M,
East	1 -- 418	DUNCAN		1704	62-P,62-Q
Elk Run	1 -- 779	CLIFTON		1706	48,48-H,48-I
Elm	1 -- 109	DUNCAN		1706	62,62-M
Elmer	1 -- 803	DUNCAN		1702	61,61-H,
Elmer	1 -- 803	DUNCAN		1702	61-N,62,62-I
Enargite	100 -- 107	MORENCI		1706	42,42-Y
Escamillas	1 -- 202	DUNCAN		1704	62,62-U
Ewing	1 -- 2,744	CLIFTON		1703	44,44-E,44-J
Fairbanks	1 -- 205	MORENCI		1706	42,42-X,42-Y
Fairgrounds	1 -- 1,896	DUNCAN		1705	62,62-I,
Fairgrounds	1 -- 1,896	DUNCAN		1705	62-J,62-M,
Fairgrounds	1 -- 1,896	DUNCAN		1705	62-N
Fairway	1 -- 1,109	DUNCAN		1705	52,52-K,52-L
Faith Ranch	1 -- 278	DUNCAN		1704	52,52-Q,52-V
Falcon	1 -- 322	CLIFTON		1701	48,48-I
Fernandez	1 -- 180	CLIFTON		1701	43,43-H
Fifth	1 -- 290	CLIFTON		1706	43,43-K
Fifth	1 -- 299	DUNCAN		1706	62,62-Q
First	1 -- 99	DUNCAN		1706	62,62-M
Fisher	1 -- 239	DUNCAN		1703	62,62-E
Fitness	101 -- 101	MORENCI		1705	42,42-X
Foote Grove	1 -- 146	DUNCAN		1705	52,52-E
Foothill	1 -- 241	DUNCAN		1706	52,52-E
Foster	1 -- 2,489	DUNCAN		1701	62,62-Q,
Foster	1 -- 2,489	DUNCAN		1701	62-R,62-U,
Foster	1 -- 2,489	DUNCAN		1701	62-V
Fourth	1 -- 320	CLIFTON		1706	43,43-K



Street	Range	Community	County	ESN	Grid
Fourth	1 -- 1,499	DUNCAN		1704	62,62-P,62-Q
Fowler	1 -- 307	CLIFTON		1704	48,48-HH
Fowler	1 -- 307	DUNCAN		1706	48,48-HH
Franklin	1 -- 3,066	DUNCAN		1704	65,65-B,
Franklin	1 -- 3,066	DUNCAN		1704	65-C,66,66-A
Frisco	1,793 -- 3,274	CLIFTON		1701	43,43-G
Frisco	1 -- 1,792	CLIFTON		1704	43,43-G,43-H
Fritz	1 -- 199	CLIFTON		1705	43,43-H
Fritz Ranch	1 -- 4,824	BLUE		1701	27,28
Frontage	1 -- 594	DUNCAN		1706	52,52-K
Gale	1 -- 230	DUNCAN		1702	62,62-M
Gila	18 -- 134	MORENCI		1705	42,42-CC,42-Y
Goat Camp	1 -- 893	DUNCAN		1705	57,57-N,57-O
Gold Star	1 -- 174	DUNCAN		1701	52,52-F
Gomez	1 -- 600	CLIFTON		1704	42,42-Y
Granville	1 -- 808	CLIFTON		1703	36
Greasewood	1 -- 106	MORENCI		1705	42,42-BB,42-X
Green	1 -- 76	DUNCAN		1701	52,52-K
Grulla	100 -- 111	CLIFTON		1704	48,48-A
Guthrie	1 -- 4,326	CLIFTON		1704	48,48-GG,
Guthrie	1 -- 4,326	CLIFTON		1704	51,51-D,51-E
Guthrie	2,858 -- 4,494	MORENCI		1704	48,48-GG,
Guthrie	2,858 -- 4,494	MORENCI		1704	51,51-D,51-E
Guthrie	3,824 -- 4,326	CLIFTON		1704	48-FF
Guthrie	3,824 -- 4,494	MORENCI		1705	48-FF
Guthrie Peak	1 -- 4,899	DUNCAN		1704	51,56
Guthrie Peak	1 -- 8,290	MORENCI		1704	50,51,56
H&h	1 -- 153	DUNCAN		1701	52,52-F
Hacienda	1 -- 200	CLIFTON		1704	43,43-K
Hackberry	1 -- 1,051	CLIFTON		1706	48,48-I
Happy Trails	1 -- 326	DUNCAN		1706	62,62-E



Street	Range	Community	County	ESN	Grid
Harmony	1 -- 483	DUNCAN		1706	62,62-E,62-I
Harrington	301 -- 408	DUNCAN		1705	62,62-M
Harris Camp Cnyn	1 -- 3,387	DUNCAN		1706	56,57,57-N
Harwell	1 -- 114	DUNCAN		1704	62,62-M
Hatchery	1 -- 71	BLUE		1701	16
Havana	1 -- 70	CLIFTON		1705	43,43-H
Hawk	1 -- 517	DUNCAN		1704	57,57-N
Hemlock	1 -- 618	CLIFTON		1704	48,48-I
Hickory	1 -- 650	CLIFTON		1706	48,48-I
High	100 -- 423	DUNCAN		1701	62,62-M
Highland	201 -- 216	CLIFTON		1701	42,42-CC,
Highland	201 -- 216	CLIFTON		1701	47,47-C
Highline	1 -- 200	CLIFTON		1701	43,43-H
Hill	1 -- 515	CLIFTON		1706	43,43-K
Hill	1 -- 234	DUNCAN		1705	62,62-M
Hillcrest	1 -- 221	DUNCAN		1701	52,52-Z
Hillside	1 -- 202	CLIFTON		1705	43,43-K
Hilltop	1 -- 173	DUNCAN		1706	51,51-F,52,
Hilltop	1 -- 173	DUNCAN		1706	52-A
Hobbs	1 -- 119	DUNCAN		1702	62,62-M
Hohokam	100 -- 109	MORENCI		1705	42,42-CC
Holguin	1 -- 79	DUNCAN		1701	57,57-Q
Holstein	201 -- 223	CLIFTON		1702	47,47-C,48,
Holstein	201 -- 223	CLIFTON		1702	48-A
Hopi	100 -- 107	MORENCI		1706	42,42-CC
Hopi	1 -- 50	DUNCAN		1704	62,62-E
Hot Springs	1 -- 6,780	CLIFTON		1705	47,48
Huizar	1 -- 300	DUNCAN		1705	57,57-Q
Iris	1 -- 138	DUNCAN		1703	52,52-F
Iris	89 -- 154	MORENCI		1702	42,42-BB
Ironwood	100 -- 103	MORENCI		1703	42,42-CC



Street	Range	Community	County	ESN	Grid
Ironwood	104 -- 126	MORENCI		1705	42,42-BB,
Ironwood	104 -- 126	MORENCI		1705	42-CC,42-X
Jackrabbit	1 -- 1,007	DUNCAN		1704	57,57-B,
Jackrabbit	1 -- 1,007	DUNCAN		1704	57-C,57-H,
Jackrabbit	1 -- 1,007	DUNCAN		1704	57-I
Javelina	1 -- 304	CLIFTON		1701	44,44-H
Jersey	202 -- 218	CLIFTON		1705	42,42-CC,
Jersey	202 -- 218	CLIFTON		1705	47,47-C
Jim Davis	1 -- 26,654	DUNCAN		1706	52,52-F
Johns	1 -- 564	DUNCAN		1703	62,62-S
Join	1 -- 50	MORENCI		1705	42,42-X
K7 Ranch	1 -- 152,870	DUNCAN		1705	51,51-F,
K7 Ranch	1 -- 152,870	DUNCAN		1705	51-H,51-I
K7 Ranch	1 -- 152,870	MORENCI		1705	51,51-H
Kaywood Wash	1 -- 5,417	DUNCAN		1701	52,52-AA,
Kaywood Wash	1 -- 5,417	DUNCAN		1701	52-BB,52-Z,53
Kiko	1 -- 200	CLIFTON		1706	42,42-CC
L/e Rapier	1 -- 165	DUNCAN		1705	62,62-Q
La Canada	1 -- 667	DUNCAN		1706	52,52-A,52-E
Lacey	1 -- 363	DUNCAN		1706	61,61-B,61-C
Lackey	250 -- 299	DUNCAN		1701	62,62-F
Laine	1 -- 740	CLIFTON		1704	43,43-K
Lake	1 -- 435	CLIFTON		1705	48,48-I
Lazy B Ranch	1 -- 12,356	DUNCAN		1706	68,69
Leah	250 -- 399	DUNCAN		1705	62,62-F
Lemons	1 -- 562	DUNCAN		1701	57,57-Q,57-U
Leonard	1 -- 558	CLIFTON		1704	43,43-K,43-L
Leonard	559 -- 600	CLIFTON		1701	43,43-L
Levee	1 -- 1,000	DUNCAN		1702	62,62-I,62-M
Levee Alley	1 -- 400	CLIFTON		1706	43,43-K
Linden	100 -- 115	MORENCI		1701	42,42-Y



Street	Range	Community	County	ESN	Grid
Longhorn	1 -- 213	CLIFTON		1706	42,42-CC,
Longhorn	1 -- 213	CLIFTON		1706	47,47-C,48,
Longhorn	1 -- 213	CLIFTON		1706	48-A
Lovers	1 -- 751	DUNCAN		1706	62,62-R,
Lovers	1 -- 751	DUNCAN		1706	62-S,62-V
Lovett	1 -- 407	DUNCAN		1704	62,62-M
Lower Eagle Creek	1 -- 5,845	CLIFTON		1704	42
Lower Eagle Creek	1 -- 5,845	MORENCI		1704	42
Lower Eagle Creek	5,288 -- 8,419	CLIFTON		1704	41
Lower Eagle Creek	5,288 -- 8,419	MORENCI		1706	41
Lunt	1 -- 1,359	DUNCAN		1701	62,62-W
Lynch	1 -- 126	CLIFTON		1704	43,43-H
Lynx	1 -- 766	CLIFTON		1706	48,48-H,48-I
Madison	111 -- 411	DUNCAN		1704	62,62-M
Magic Mountain	10 -- 1,044	CLIFTON		1701	48,48-H
Magic Mountain	1 -- 9	CLIFTON		1706	48,48-H
Main	100 -- 305	DUNCAN		1702	62,62-M
Malachite	100 -- 213	MORENCI		1704	42,42-Y
Maldonado	1 -- 685	CLIFTON		1701	48,48-GG,
Maldonado	1 -- 685	CLIFTON		1701	51,51-E
Manuz	1 -- 300	CLIFTON		1703	43,43-K
Manzanita	101 -- 143	MORENCI		1702	42,42-X
Maricopa	100 -- 109	MORENCI		1703	42,42-CC
Mariposa	100 -- 140	MORENCI		1702	42,42-BB,42-X
Markeen	1 -- 1,850	MORENCI		1704	42,42-Y,43,
Markeen	1 -- 1,850	MORENCI		1704	43-H
Martinez Ranch	1 -- 8,086	CLIFTON		1704	45
Martinez Ranch	1 -- 3,430	DUNCAN		1704	45
Martinez Ranch	3,431 -- 20,202	CLIFTON		1705	38,39,44
Mcbiles	1 -- 375	DUNCAN		1706	52,52-F
Mcbride	1 -- 758	DUNCAN		1706	61,61-C



Street	Range	Community	County	ESN	Grid
Mccarty	1 -- 590	DUNCAN		1701	62,62-E
Mccormick Canyon	1 -- 300	CLIFTON		1701	42,42-Y
Mcdowell	1 -- 749	CLIFTON		1704	48
Mcdowell	750 -- 4,490	CLIFTON		1706	43,48,48-D
Mcgrath	99 -- 299	DUNCAN		1705	62,62-F
Meadow	8 -- 70	DUNCAN		1704	52,52-E,52-F
Merino	1 -- 395	CLIFTON		1701	51,51-E
Mesa	1 -- 500	CLIFTON		1706	43,43-K
Mescalero	1 -- 261	DUNCAN		1706	62,62-F
Mesquite	300 -- 460	DUNCAN		1701	62,62-B,
Mesquite	300 -- 460	DUNCAN		1701	62-C,62-F
Metcalf	1 -- 200	CLIFTON		1703	43,43-H
Mistletoe	91 -- 115	MORENCI		1701	42,42-BB
Mitchell	1 -- 2	CLIFTON		1706	43,43-K
Model	1 -- 399	DUNCAN		1702	65,65-B
Mohave	100 -- 107	MORENCI		1705	42,42-CC
Montoya	1 -- 644	DUNCAN		1706	52,52-P
Moore	1 -- 250	DUNCAN		1701	65,65-B
Morales	1 -- 90	CLIFTON		1701	42,42-Y
Morenci Substation	1 -- 500	CLIFTON		1706	48
Mosley	1 -- 514	DUNCAN		1704	62,62-U,65,
Mosley	1 -- 514	DUNCAN		1704	65-A
Mountain Lion	1 -- 1,143	CLIFTON		1702	48,48-I
Mountain View	1 -- 39	CLIFTON		1702	42,42-Y
Mountain View	1 -- 961	MORENCI		1706	42,42-CC,42-Y
Mulberry	1 -- 114	DUNCAN		1704	62,62-M
Mule Deer	1 -- 366	CLIFTON		1705	44,44-D
Mustang	1 -- 63	DUNCAN		1702	52,52-F
Navajo	100 -- 107	MORENCI		1701	42,42-CC
Norfolk	301 -- 332	CLIFTON		1701	42,42-CC
Norte	1 -- 75	CLIFTON		1706	43,43-H



Street	Range	Community	County	ESN	Grid
Norton	1 -- 246	DUNCAN		1705	62,62-I
Norton	247 -- 374	DUNCAN		1706	61,61-N,62,
Norton	247 -- 374	DUNCAN		1706	62-I
Norton	375 -- 382	DUNCAN		1703	61,61-N
Ocotillo	101 -- 117	MORENCI		1706	42,42-X
Ocotillo	280 -- 499	DUNCAN		1706	62,62-F
Old Us Hwy 70	1 -- 699	DUNCAN		1706	65,65-B,65-E
Old Virden	1 -- 1,306	DUNCAN		1706	62,62-N
Old West	1 -- 1,500	DUNCAN		1703	62,62-I,
Old West	1 -- 1,500	DUNCAN		1703	62-M,62-P,
Old West	1 -- 1,500	DUNCAN		1703	62-Q
Oleander	1 -- 153	MORENCI		1705	42,42-X
Orchard	1 -- 203	DUNCAN		1706	57,57-Q
Oso	1 -- 126	DUNCAN		1706	62,62-J
Ott	500 -- 599	DUNCAN		1701	62,62-M
Outer	1 -- 168	CLIFTON		1704	43,43-K
Owl	1 -- 112	CLIFTON		1705	48,48-I
Pace	1 -- 120	DUNCAN		1705	52,52-K
Paint	1 -- 23	DUNCAN		1701	52,52-F
Palicio	1 -- 350	CLIFTON		1703	43,43-H
Palo Verde	1 -- 138	MORENCI		1701	42,42-X
Palomino	101 -- 135	CLIFTON		1705	42,42-CC,
Palomino	101 -- 135	CLIFTON		1705	48,48-A
Palomino	1 -- 601	DUNCAN		1704	52,52-E,52-F
Panther	600 -- 999	CLIFTON		1702	48,48-H
Papago	100 -- 107	MORENCI		1704	42,42-CC
Paradise	1 -- 193	CLIFTON		1704	51,51-F
Paradise	1 -- 193	DUNCAN		1703	51,51-F
Paradise	1 -- 140	MORENCI		1701	42,42-X
Park	1 -- 300	CLIFTON		1706	43,43-H,43-K
Parks Canyon	1 -- 319	DUNCAN		1705	62,62-M,62-P



Street	Range	Community	County	ESN	Grid
Patton	1 -- 754	DUNCAN		1706	52,52-BB
Pawnee	1 -- 311	DUNCAN		1706	62,62-E
Philpott	1 -- 325	DUNCAN		1702	62,62-M
Pima	100 -- 109	MORENCI		1705	42,42-CC
Ping	1 -- 725	DUNCAN		1704	52,52-K
Pinto	1 -- 550	CLIFTON		1703	44,44-D
Plaza	1 -- 450	MORENCI		1705	42,42-X
Plaza Apt	216 -- 307	MORENCI		1703	42,42-X
Ponderosa	1 -- 162	DUNCAN		1705	52,52-F
Pony	1 -- 518	DUNCAN		1702	52,52-E,52-F
Poplar	100 -- 205	MORENCI		1703	42,42-Y
Poppy	100 -- 142	MORENCI		1704	42,42-BB
Porter	1 -- 266	CLIFTON		1704	51,51-E
Potter Ranch	1 -- 502	CLIFTON		1704	43,43-E
Power	1 -- 1,370	CLIFTON		1705	44,44-B,
Power	1 -- 1,370	CLIFTON		1705	44-E,44-J
Price	1 -- 282	DUNCAN		1706	52,52-Z
Prickly Pear	1 -- 190	DUNCAN		1704	57,57-Y
Puma	1 -- 134	CLIFTON		1704	48,48-H
Quail Run	1 -- 591	CLIFTON		1705	48,48-H,48-I
Quarter Horse	1 -- 1,067	DUNCAN		1705	57,57-U,57-V
Quetta Pines	1 -- 149	DUNCAN		1705	52,52-K
Quiet Moon	1 -- 304	DUNCAN		1701	52,52-F
Quinn	1 -- 499	CLIFTON		1706	42,42-Y,43,
Quinn	1 -- 499	CLIFTON		1706	43-H
Race Track	1 -- 279	DUNCAN		1706	62,62-J
Railroad Wash	1 -- 2,816	DUNCAN		1705	62,62-V,65,
Railroad Wash	1 -- 2,816	DUNCAN		1705	65-A,65-B,
Railroad Wash	1 -- 2,816	DUNCAN		1705	65-C
Ratliff	1 -- 137	DUNCAN		1704	52,52-AA,52-Z
Rattlesnake	1 -- 9,206	CLIFTON		1701	44,44-C,



Street	Range	Community	County	ESN	Grid
Rattlesnake	1 -- 9,206	CLIFTON		1701	44-D,44-H,
Rattlesnake	1 -- 9,206	CLIFTON		1701	48,48-E,
Rattlesnake	1 -- 9,206	CLIFTON		1701	48-J,48-K,
Rattlesnake	1 -- 9,206	CLIFTON		1701	49,49-A
Rattlesnake Canyon	1 -- 184	CLIFTON		1704	44,44-H
Red Wash	1 -- 800	CLIFTON		1704	43,43-K,43-L
Red Wash	801 -- 900	CLIFTON		1706	43,43-L
Reed Ranch	1 -- 253	DUNCAN		1702	57,57-Z
Reservation	100 -- 799	MORENCI		1701	42,42-CC
Reyes Canyon	1 -- 600	CLIFTON		1701	42,42-Y
Ridge	1 -- 405	CLIFTON		1705	43,43-K
Rio Ranch	1 -- 158	DUNCAN		1701	52,52-K
Riverside	1 -- 500	CLIFTON		1706	43,43-H,43-K
Riverview	1 -- 81	DUNCAN		1704	62,62-W
Road Runner	1 -- 2,164	CLIFTON		1701	44,44-D
Roan	101 -- 114	CLIFTON		1704	48,48-A
Rock Canyon	1 -- 1,524	CLIFTON		1704	44,44-F
Rocky	1 -- 2,408	CLIFTON		1706	44,44-H,49,
Rocky	1 -- 2,408	CLIFTON		1706	49-A
Rodriguez	1 -- 1,499	DUNCAN		1703	62,62-S,62-W
Rose	101 -- 105	MORENCI		1702	42,42-BB
Sage	100 -- 117	MORENCI		1703	42,42-CC
Sage	119 -- 119	MORENCI		1703	42,42-BB,
Sage	119 -- 119	MORENCI		1703	42-CC
Sago	101 -- 143	MORENCI		1701	42,42-BB,
Sago	101 -- 143	MORENCI		1701	42-CC
Salcido	1 -- 383	CLIFTON		1706	43,43-H
Salt Cedar	1 -- 275	DUNCAN		1704	62,62-Q
San Francisco River	0 -- 12,735	CLIFTON		1705	43
Sanders	1 -- 1,796	DUNCAN		1701	52,52-AA,
Sanders	1 -- 1,796	DUNCAN		1701	52-V,52-Z



Street	Range	Community	County	ESN	Grid
Sandoval	1 -- 411	CLIFTON		1706	43,43-G
Sands Wash	1 -- 699	DUNCAN		1706	61,61-C
Santee	1 -- 312	DUNCAN		1704	62,62-P
School	389 -- 401	CLIFTON		1701	43,43-L
School	402 -- 570	CLIFTON		1705	43,43-K,43-L
Scully Creek	1 -- 10,572	DUNCAN		1701	49,52,52-E,
Scully Creek	1 -- 10,572	DUNCAN		1701	52-F
Second	1 -- 199	CLIFTON		1706	43,43-K
Second	1 -- 99	DUNCAN		1706	62,62-P
Seminole	1 -- 520	DUNCAN		1706	62,62-E
Serenity	1 -- 575	DUNCAN		1705	62,62-P
Serna	1 -- 81	DUNCAN		1701	51,51-F
Seventh	1 -- 160	CLIFTON		1706	43,43-K
Seventh	1 -- 199	DUNCAN		1705	62,62-Q
Sexton	1 -- 59	DUNCAN		1706	57,57-H
Shadow	1 -- 191	DUNCAN		1706	65,65-B
Shadowridge	1 -- 211	DUNCAN		1705	57,57-Z
Shady	1 -- 136	DUNCAN		1701	52,52-K
Shannon	1 -- 800	CLIFTON		1705	43,43-K
Sheldon	1 -- 2,256	DUNCAN		1706	57,57-N,
Sheldon	1 -- 2,256	DUNCAN		1706	57-Q,57-U,
Sheldon	1 -- 2,256	DUNCAN		1706	57-V
Shoshone	1 -- 190	DUNCAN		1701	62,62-E
Sierra	100 -- 150	CLIFTON		1706	43,43-K
Sierra	1 -- 60	DUNCAN		1703	62,62-F
Site 2	1 -- 50	MORENCI		1701	42,42-X
Sixth	1 -- 230	CLIFTON		1706	43,43-K
Sixth	1 -- 199	DUNCAN		1705	62,62-Q
Skinner	1 -- 8,091	DUNCAN		1704	52
Skyline	1 -- 214	DUNCAN		1705	62,62-M,62-P
Skyline View	167 -- 4,268	CLIFTON		1701	48,48-J,



Street	Range	Community	County	ESN	Grid
Skyline View	167 -- 4,268	CLIFTON		1701	48-O,48-P
Skyline View	1 -- 166	CLIFTON		1704	48
Skyline View	3,810 -- 4,268	CLIFTON		1706	48
Slice	1 -- 177	DUNCAN		1701	52,52-K
Smelter Hill	1 -- 50	CLIFTON		1701	48,48-A
Sorrel	101 -- 114	CLIFTON		1701	48,48-A
South	1 -- 750	CLIFTON		1706	43,43-K
South	701 -- 1,099	DUNCAN		1705	62,62-P,62-Q
Sparrow	1 -- 144	DUNCAN		1704	52,52-F
Spruce	1 -- 200	CLIFTON		1705	48,48-I
Spur	1 -- 186	DUNCAN		1706	57,57-V
Stadium	1 -- 208	DUNCAN		1703	62,62-M
Stadium	700 -- 750	MORENCI		1702	42,42-BB,
Stadium	700 -- 750	MORENCI		1702	42-CC
Stadium	79 -- 699	MORENCI		1706	42,42-CC
Stagecoach	1 -- 2,499	DUNCAN		1706	62,62-N,
Stagecoach	1 -- 2,499	DUNCAN		1706	62-O,62-Q,
Stagecoach	1 -- 2,499	DUNCAN		1706	62-R
State Highway 75	378,921 -- 385,834	DUNCAN		1705	57,57-Z,61,
State Highway 75	378,921 -- 385,834	DUNCAN		1705	61-B,61-C,
State Highway 75	378,921 -- 385,834	DUNCAN		1705	61-G,61-H,
State Highway 75	378,921 -- 385,834	DUNCAN		1705	62,62-E,
State Highway 75	378,921 -- 385,834	DUNCAN		1705	62-I,62-J,
State Highway 75	378,921 -- 385,834	DUNCAN		1705	62-M,62-N
State Highway 75	385,835 -- 398,430	DUNCAN		1705	51,51-F,52,
State Highway 75	385,835 -- 398,430	DUNCAN		1705	52-A,52-E,
State Highway 75	385,835 -- 398,430	DUNCAN		1705	52-F,52-K,
State Highway 75	385,835 -- 398,430	DUNCAN		1705	52-Q,52-V,
State Highway 75	385,835 -- 398,430	DUNCAN		1705	52-Z,57,
State Highway 75	385,835 -- 398,430	DUNCAN		1705	57-B,57-H,
State Highway 75	385,835 -- 398,430	DUNCAN		1705	57-N,57-Q,



Street	Range	Community	County	ESN	Grid
State Highway 75	385,835 -- 398,430	DUNCAN		1705	57-R,57-V,
State Highway 75	385,835 -- 398,430	DUNCAN		1705	57-Z
State Highway 75	398,341 -- 398,430	CLIFTON		1705	48,48-HH,
State Highway 75	398,341 -- 398,430	CLIFTON		1705	51,51-F
State Highway 75	398,341 -- 398,430	DUNCAN		1704	48,48-HH
State Highway 78	154,551 -- 157,994	CLIFTON		1704	48,48-HH
State Highway 78	154,551 -- 157,994	DUNCAN		1704	48,48-HH
State Highway 78	156,500 -- 164,229	CLIFTON		1704	49
State Highway 78	156,500 -- 164,229	DUNCAN		1704	49
State Highway 78	162,702 -- 169,323	CLIFTON		1704	44,44-K
State Highway 78	162,702 -- 169,323	DUNCAN		1704	44,44-K
State Highway 78	165,980 -- 174,730	CLIFTON		1704	45
State Highway 78	165,980 -- 174,730	DUNCAN		1704	45
State Highway 78	169,466 -- 171,189	CLIFTON		1704	45-I
State Highway 78	169,466 -- 171,189	DUNCAN		1704	45-I
State Highway 78	174,013 -- 174,730	CLIFTON		1704	46
State Highway 78	174,013 -- 174,730	DUNCAN		1705	46
Stauffer Ranch	1 -- 4,962	DUNCAN		1706	53
Steeple View	1 -- 501	DUNCAN		1704	62,62-P,62-Q
Stephanie	1 -- 156	CLIFTON		1706	44,44-I
Stevens	1 -- 4,281	DUNCAN		1701	61,61-H,62,
Stevens	1 -- 4,281	DUNCAN		1701	62-E
Stevens	347 -- 365	CLIFTON		1706	43,43-K
Stevens	958 -- 4,281	DUNCAN		1706	61-C,61-G
Stinson	1 -- 822	DUNCAN		1706	62,62-U
Stone	1 -- 385	DUNCAN		1706	65,65-B
Stormy	1 -- 202	DUNCAN		1704	62,62-P
Subia	1 -- 60	CLIFTON		1703	48,48-A
Subia Ranch	1 -- 3,660	MORENCI		1701	47,50
Sunflower	100 -- 148	MORENCI		1705	42,42-BB
Sunny Plaza	1 -- 97	DUNCAN		1705	52,52-E



Street	Range	Community	County	ESN	Grid
Sunrise	1 -- 141	DUNCAN		1702	52,52-F
Sunset	9 -- 205	MORENCI		1706	42,42-CC,42-Y
Sweetbush	1 -- 78	DUNCAN		1706	57,57-Y
Sweetwater	1 -- 1,611	DUNCAN		1702	57,57-Y,57-Z
Sycamore	100 -- 109	MORENCI		1703	42,42-Y
Tamarisk	100 -- 128	MORENCI		1705	42,42-BB
Tee	1 -- 227	DUNCAN		1702	52,52-K
Tenorite	100 -- 107	MORENCI		1706	42,42-X,42-Y
Tepee	1 -- 672	DUNCAN		1704	57,57-Z
Terrace	1 -- 174	CLIFTON		1706	48,48-I
Third	100 -- 399	DUNCAN		1701	62-Q
Third	1 -- 249	CLIFTON		1706	43,43-K
Third	1 -- 399	DUNCAN		1705	62,62-P
Three Bar	1 -- 207	DUNCAN		1706	52,52-F
Thunderbird	1 -- 950	DUNCAN		1706	65,65-D,65-E
Tiny	1 -- 390	DUNCAN		1706	61,61-C
Tipton	1 -- 104	DUNCAN		1706	62,62-P
Tonto	1 -- 301	DUNCAN		1704	62,62-M
Tower View	1 -- 537	CLIFTON		1706	51,51-E
Triangle H Bar	1 -- 731	DUNCAN		1704	62,62-J
Tule Spring Ranch	1 -- 14,388	CLIFTON		1706	31,32
Tumbleweed	1 -- 1,034	DUNCAN		1701	65,65-E
Turner	1 -- 749	CLIFTON		1703	43,43-K
Turquoise	100 -- 108	MORENCI		1702	42,42-X,42-Y
Turquoise	101 -- 101	MORENCI		1705	42,42-Y
Twilight	1 -- 160	DUNCAN		1705	52,52-F
Tyler	1 -- 202	DUNCAN		1704	62,62-M
Tyler Farms	1 -- 2,105	DUNCAN		1706	52,52-AA,
Tyler Farms	1 -- 2,105	DUNCAN		1706	52-Z,57,57-B
Upper Eagle Creek	1 -- 34,998	CLIFTON		1704	19,22,25,
Upper Eagle Creek	1 -- 34,998	CLIFTON		1704	26,32



Street	Range	Community	County	ESN	Grid
Us Highway 191	144,170 -- 150,218	DUNCAN		1704	55,56
Us Highway 191	144,170 -- 150,218	MORENCI		1704	55,56
Us Highway 191	147,103 -- 154,499	DUNCAN		1704	51
Us Highway 191	147,103 -- 154,399	MORENCI		1704	51
Us Highway 191	151,065 -- 153,399	DUNCAN		1704	51-H
Us Highway 191	151,065 -- 153,399	MORENCI		1704	51-H
Us Highway 191	152,990 -- 154,499	CLIFTON		1704	51,51-E
Us Highway 191	152,990 -- 154,399	DUNCAN		1704	51-E
Us Highway 191	152,990 -- 154,399	MORENCI		1704	51-E
Us Highway 191	153,400 -- 154,499	CLIFTON		1704	51-F
Us Highway 191	153,400 -- 154,499	DUNCAN		1704	51-F
Us Highway 191	154,400 -- 156,049	CLIFTON		1704	48,48-HH
Us Highway 191	154,400 -- 154,816	DUNCAN		1704	48,48-HH
Us Highway 191	154,500 -- 157,599	CLIFTON		1701	48
Us Highway 191	157,600 -- 161,850	CLIFTON		1702	48,48-A
Us Highway 191	167,070 -- 167,245	CLIFTON		1702	42,42-Y
Us Highway 191	167,070 -- 167,245	MORENCI		1703	42,42-Y
Us Highway 191	167,246 -- 169,855	MORENCI		1704	42,42-X,42-Y
Us Highway 191	169,856 -- 175,563	CLIFTON		1704	42
Us Highway 191	169,856 -- 175,563	MORENCI		1704	42
Us Highway 191	173,028 -- 178,500	CLIFTON		1704	36
Us Highway 191	173,028 -- 177,373	MORENCI		1705	36
Us Highway 70	366,960 -- 375,245	DUNCAN		1706	56,60,61
Us Highway 70	375,246 -- 383,921	DUNCAN		1705	61,61-M,
Us Highway 70	375,246 -- 383,921	DUNCAN		1705	61-N,62,
Us Highway 70	375,246 -- 383,921	DUNCAN		1705	62-I,62-Q,
Us Highway 70	375,246 -- 383,921	DUNCAN		1705	62-U,65,
Us Highway 70	375,246 -- 383,921	DUNCAN		1705	65-A,65-B,
Us Highway 70	375,246 -- 383,921	DUNCAN		1705	65-E
Us Highway 70	383,922 -- 385,250	DUNCAN		1702	65,65-E,
Us Highway 70	383,922 -- 385,250	DUNCAN		1702	65-H,65-I,66



Street	Range	Community	County	ESN	Grid
Ute	100 -- 107	MORENCI		1701	42,42-CC
Valley View	1 -- 240	CLIFTON		1701	43,43-K
Varela	1 -- 140	CLIFTON		1703	42,42-Y
Verbena	1 -- 129	MORENCI		1706	42,42-BB
Virden	1 -- 5,878	DUNCAN		1701	62,62-N,
Virden	1 -- 5,878	DUNCAN		1701	62-O,62-R,
Virden	1 -- 5,878	DUNCAN		1701	62-S,62-W
Vista Heights	1 -- 310	CLIFTON		1701	43,43-K
Vozza	1 -- 201	CLIFTON		1705	43,43-H
Wagley	1 -- 450	DUNCAN		1701	57,57-N
Ward Canyon	1 -- 5,189	CLIFTON		1704	43,43-K,48
Ward Canyon	5,190 -- 8,256	CLIFTON		1701	48,48-D
Ward Canyon	540 -- 4,999	CLIFTON		1704	43,43-L
Ward Canyon	575 -- 8,256	CLIFTON		1705	43,43-L,48,
Ward Canyon	575 -- 8,256	CLIFTON		1705	48-I,48-J
Waters	1 -- 157	DUNCAN		1701	52,52-A,52-E
Webster	1 -- 649	CLIFTON		1704	43,43-K
Whitetail	1 -- 740	CLIFTON		1702	48,48-H,48-I
Wildcat	101 -- 161	MORENCI		1705	42,42-CC
Wildflower	1 -- 255	DUNCAN		1703	52,52-A
Wildkitten	1 -- 100	MORENCI		1704	42,42-X
Wildkitten Field	1 -- 100	MORENCI		1703	42,42-X
Wildlife	10 -- 1,180	CLIFTON		1701	48,48-H
Wildlife	1 -- 9	CLIFTON		1701	48,48-H
Wilkerson	1 -- 380	CLIFTON		1706	43,43-K
Wilkins	1 -- 1,134	DUNCAN		1706	62,62-Q,62-U
Williams	101 -- 413	DUNCAN		1705	62,62-M
Willow	100 -- 203	MORENCI		1706	42,42-Y
Willow Creek	1 -- 255	DUNCAN		1702	51,51-F,52,
Willow Creek	1 -- 255	DUNCAN		1702	52-A
Wilson	1 -- 208	DUNCAN		1702	62,62-M



Street	Range	Community	County	ESN	Grid
Yaqui	101 -- 107	MORENCI		1702	42,42-CC
Yavapai	100 -- 107	MORENCI		1705	42,42-CC
York	1 -- 319	DUNCAN		1706	52,52-K
Yucca	100 -- 299	DUNCAN		1703	62,62-F
Yucca	100 -- 152	MORENCI		1702	42,42-X
Yuma	100 -- 109	MORENCI		1702	42,42-CC